



















Operations Map (2)

Forest District: East England
 Forest Name: High Lodge
 Contract Name: High_lodge
 Contract No: 103_Searle_Remaining
 Contract Type: Thinning Only
 Map No -
 Prepared By -
 Contact No:
 Date Prepared -

 Forestry Commission A3 Scale: 1:10,000

-  Heritage Sites
-  FC Road
-  Public Right of Way
-  Powerline UG
-  Powerline OH
-  Other Line
-  Access Route
-  Timber Stacking Area
-  Labels
-  Compartment Labels
-  Locator Lines
-  Management Area
-  Compartments
-  Sub-Compartments
-  Other
-  Felled
-  Thin
-  Contract Buffer