


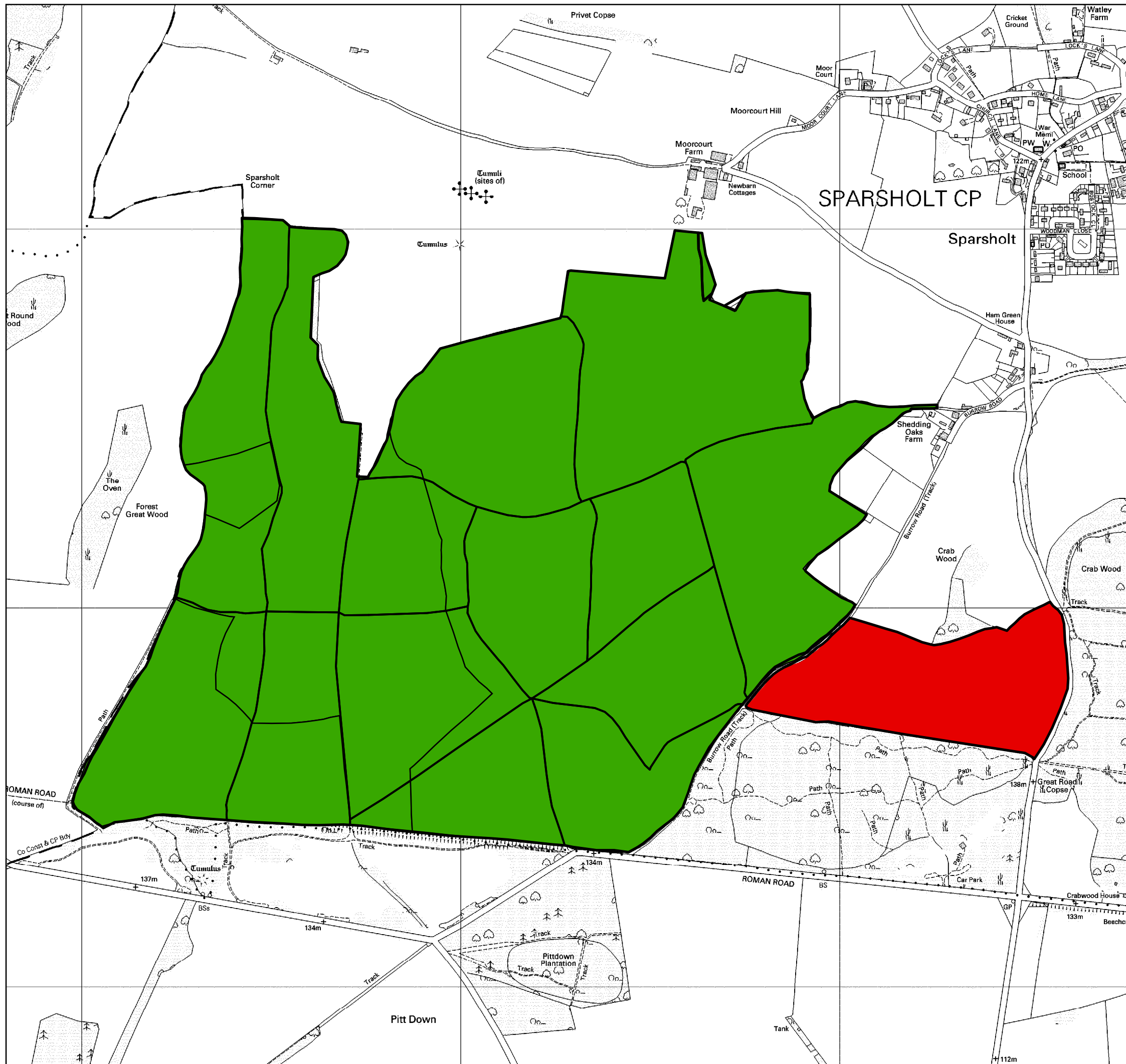


Legal Status Map

*Indicative of woodland ownership*

-  Freehold Land
-  Leasehold Land
-  Compartments



Produced by the Planning Team June 2008

This map is based upon Ordnance Survey material with the permission of Ordnance Survey on behalf of the Controller of Her Majesty's Stationary Office ©Crown Copyright. Unauthorised reproduction infringes Crown Copyright and may lead to prosecution or civil proceedings. [Forestry Commission] [100025498] [2007].



1:10,000