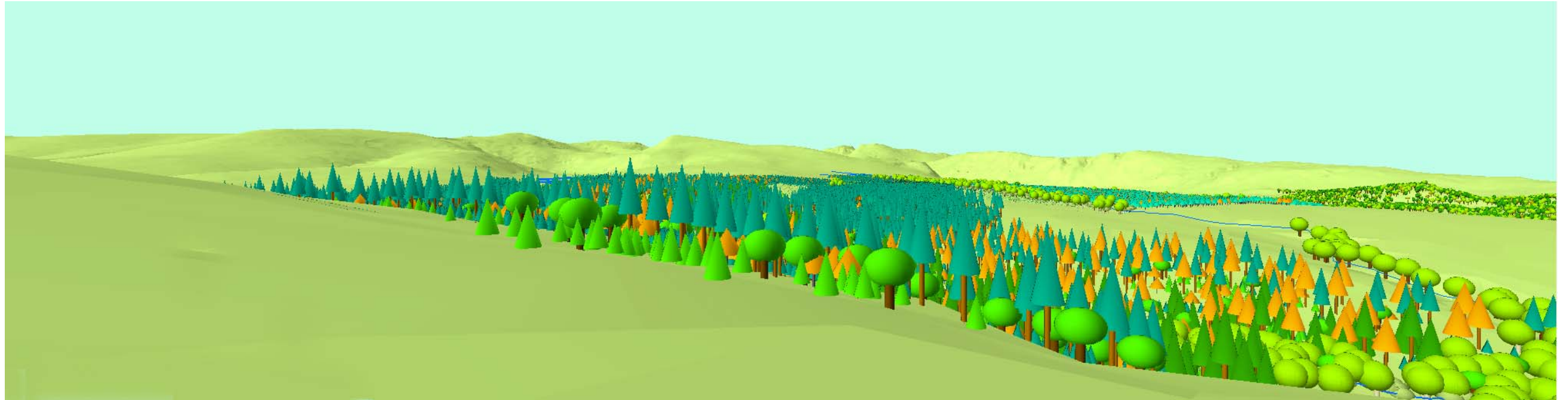


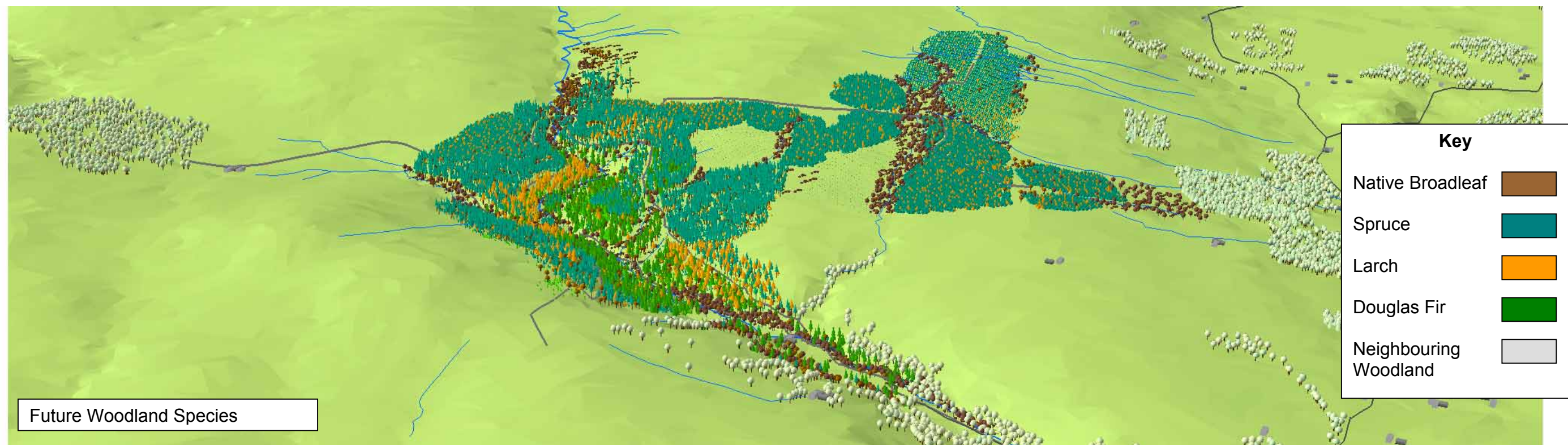
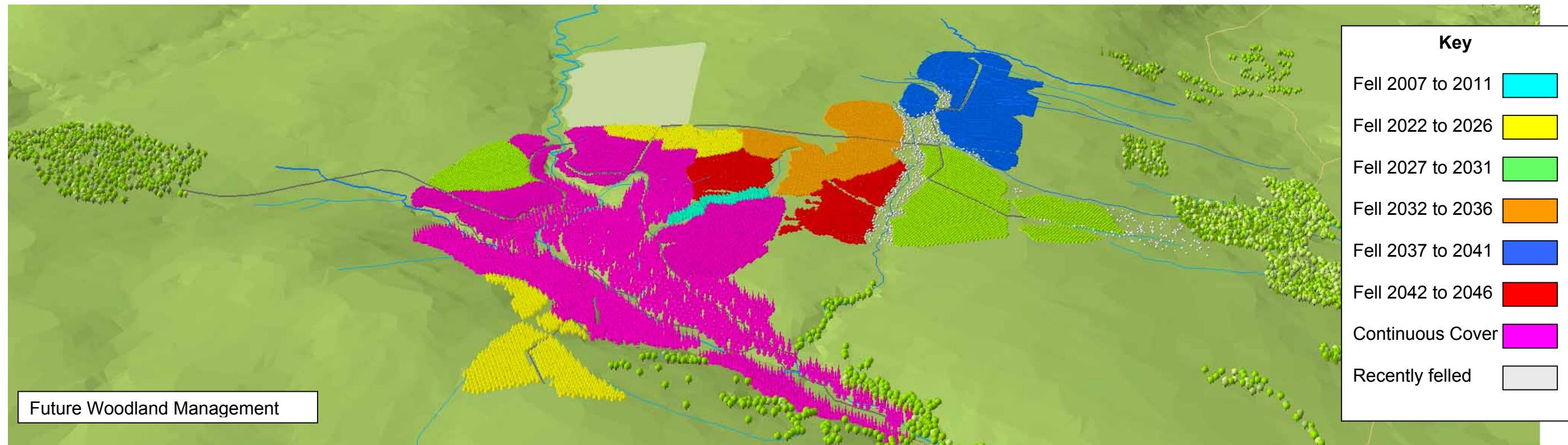
Blengdale Forest Design Plan - Perspectives

Second Review – Winter 2006/7



The computer images contained in this section try to provide perspective representations of the Forest Design Plan. They show the Future Woodland Management and Future Woodland Species proposals from a number of different viewpoints. Please note that the Future Woodland Species perspective is meant to represent the forest as it might look at the end of the plan period in 2050.

Computer Perspectives



Overall View of Valley




North West England Forest District

Blengdale






Forest Design Plan

Computer Perspectives



Key	
Fell 2007 to 2011	
Fell 2022 to 2026	
Fell 2027 to 2031	
Fell 2032 to 2036	
Fell 2037 to 2041	
Fell 2042 to 2046	
Continuous Cover	
Recently felled	



Key	
Native Broadleaf	
Spruce	
Larch	
Douglas Fir	
Neighbouring Woodland	


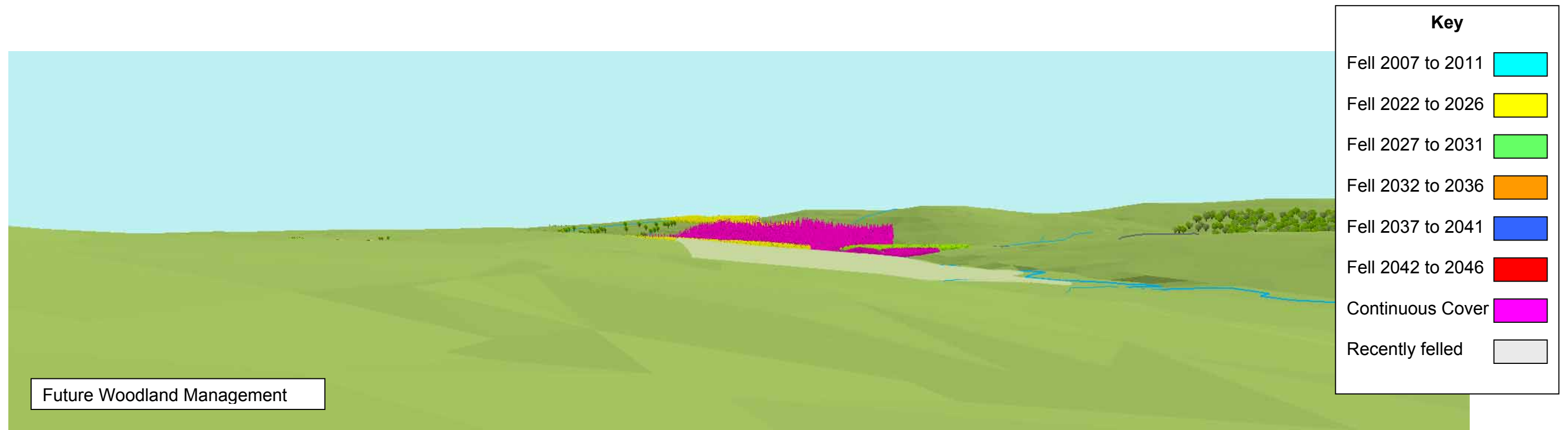
View from A595 near Thorn Bank

North West England Forest District

Blengdale

Forest Design Plan

Computer Perspectives



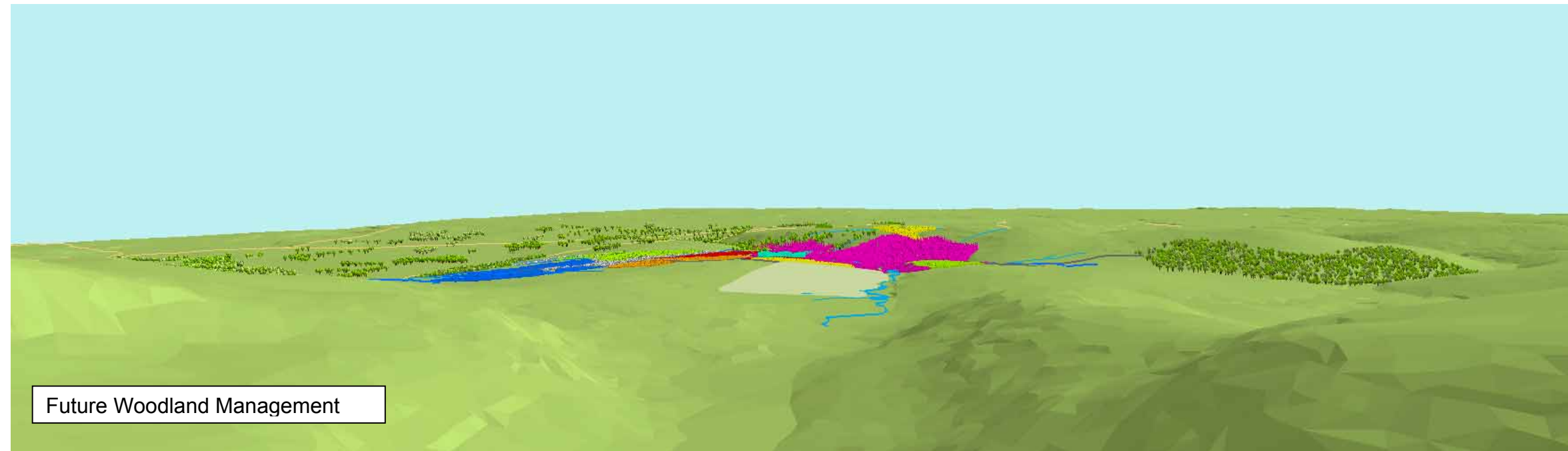
View from Nether Wasdale Common Path

North West England Forest District

Blengdale

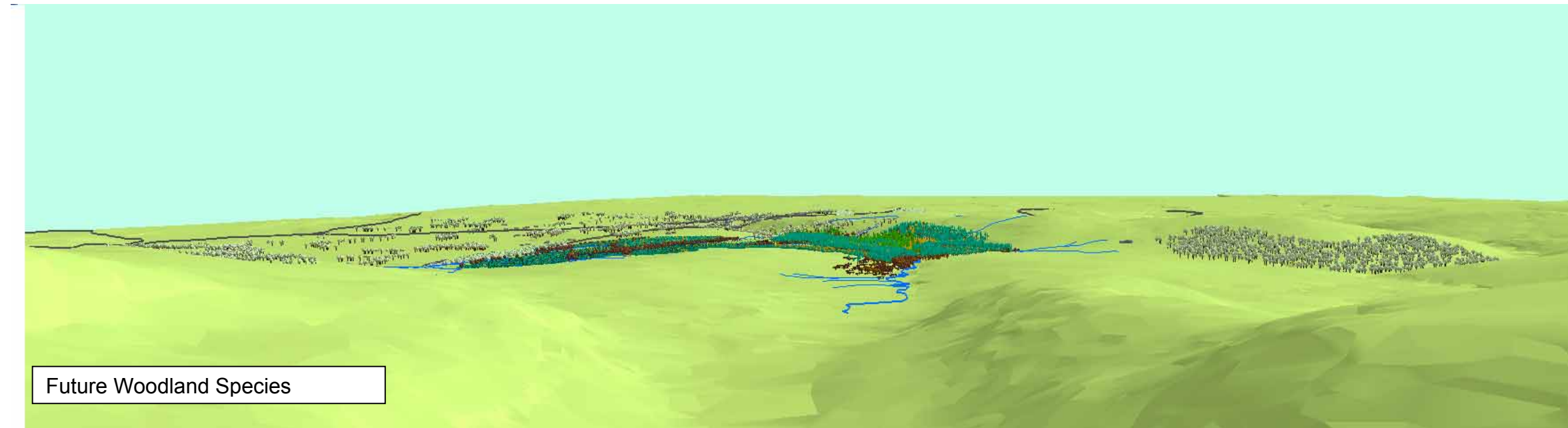
Forest Design Plan

Computer Perspectives



Key	
Fell 2007 to 2011	Cyan
Fell 2022 to 2026	Yellow
Fell 2027 to 2031	Light Green
Fell 2032 to 2036	Orange
Fell 2037 to 2041	Blue
Fell 2042 to 2046	Red
Continuous Cover	Magenta
Recently felled	Grey

Future Woodland Management



Key	
Native Broadleaf	Brown
Spruce	Teal
Larch	Orange
Douglas Fir	Dark Green
Neighbouring Woodland	Grey

Future Woodland Species


View from Haycock

North West England Forest District

Blengdale

Forest Design Plan

Computer Perspectives



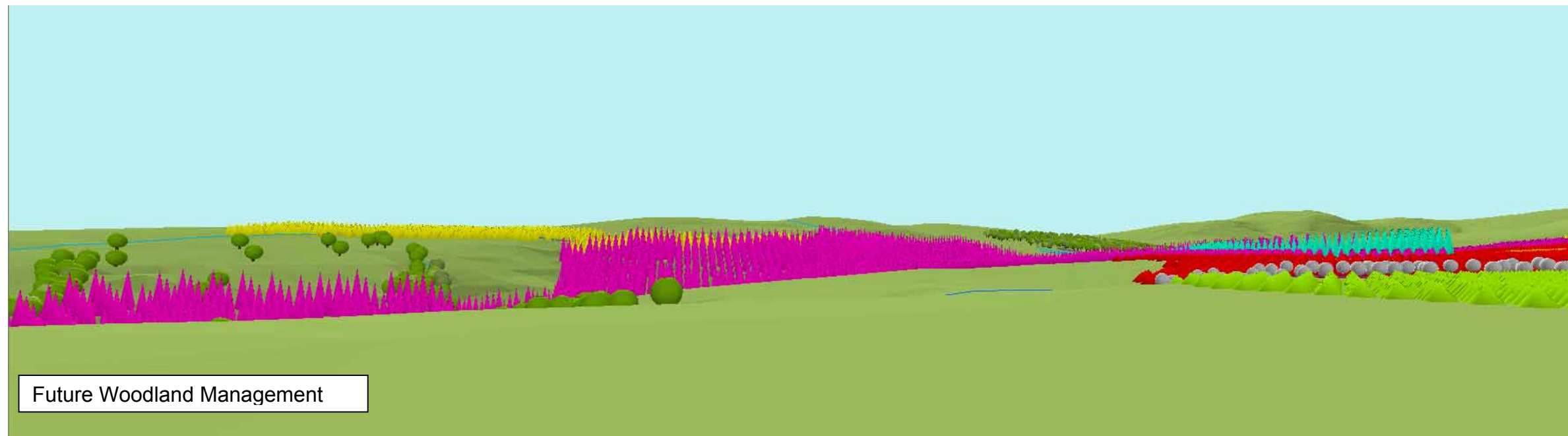
View from Scalderskew

North West England Forest District

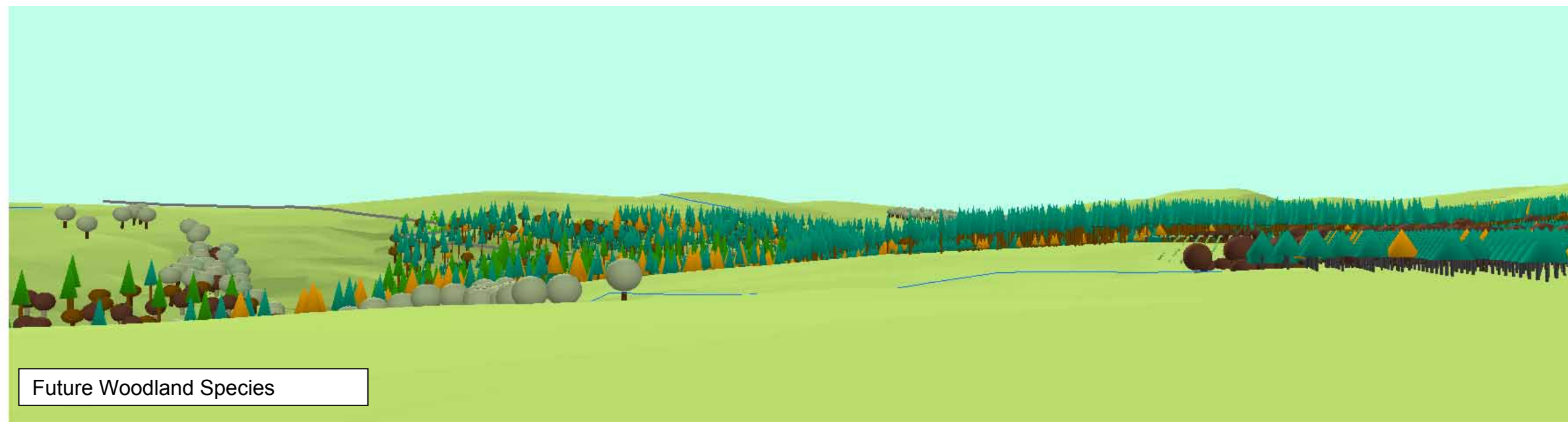
Blengdale

Forest Design Plan

Computer Perspectives



Key	
Fell 2007 to 2011	
Fell 2022 to 2026	
Fell 2027 to 2031	
Fell 2032 to 2036	
Fell 2037 to 2041	
Fell 2042 to 2046	
Continuous Cover	
Recently felled	



Key	
Native Broadleaf	
Spruce	
Larch	
Douglas Fir	
Neighbouring Woodland	

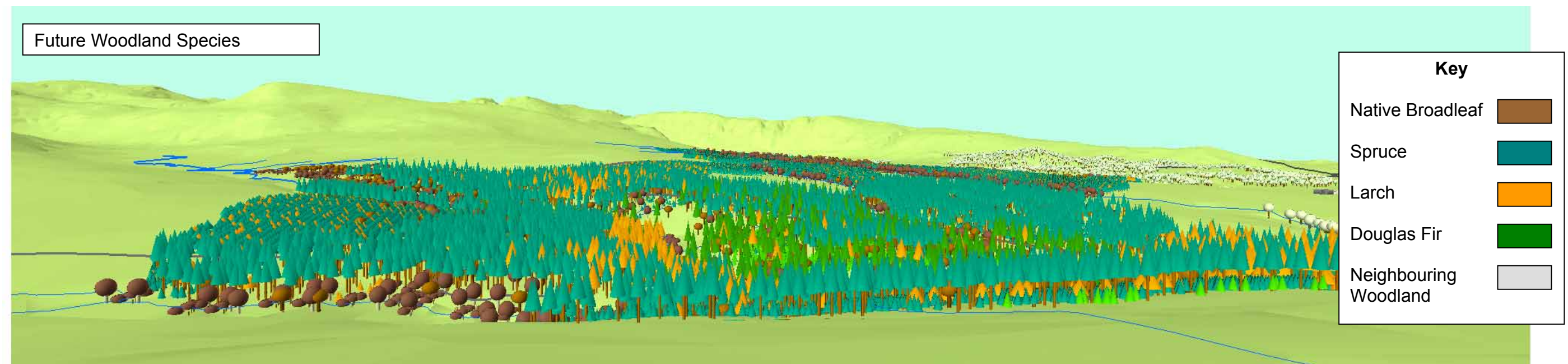
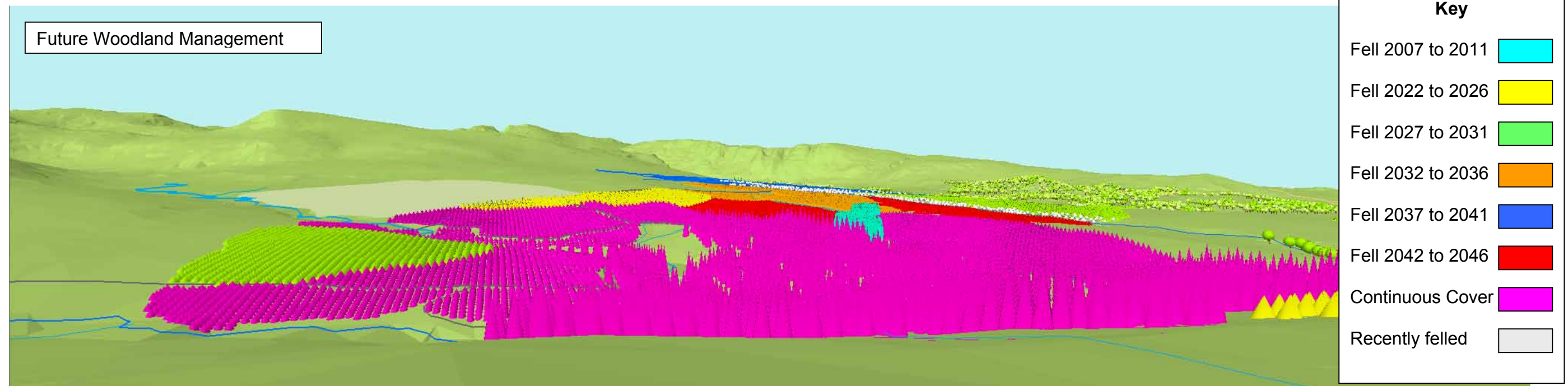
View from Between Guards

North West England Forest District

Blengdale

Forest Design Plan

Computer Perspectives



View from Ponsonby Park

North West England Forest District

Blengdale

Forest Design Plan