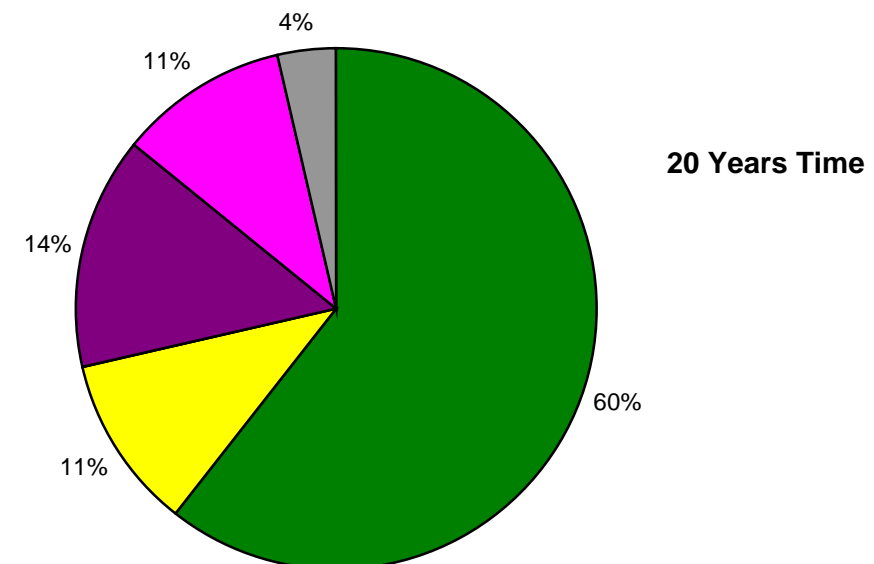
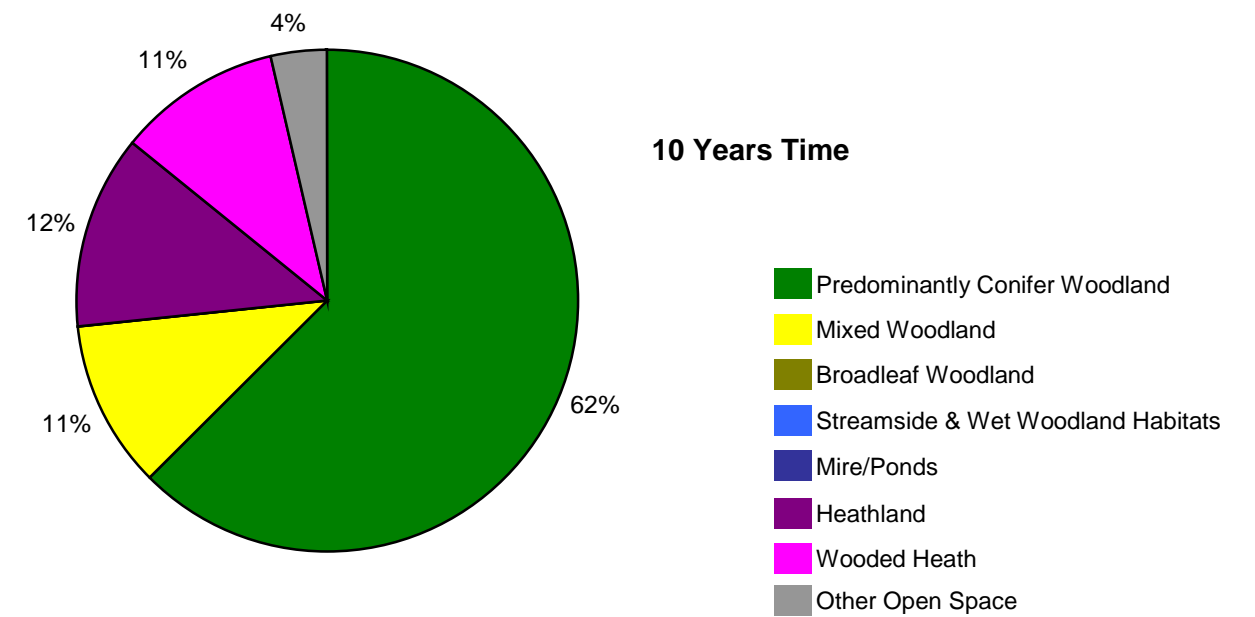
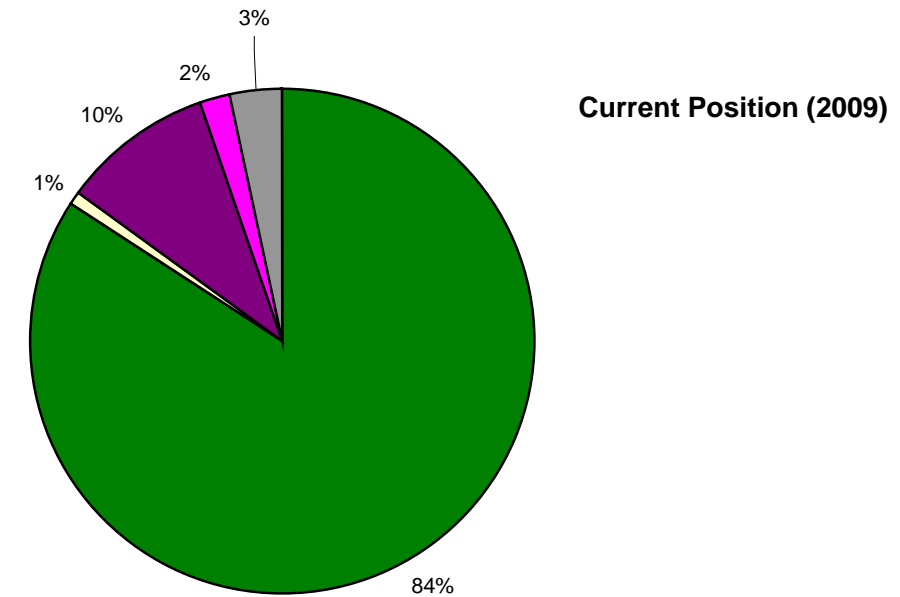


SUMMARY STATISTICS OF HABITAT TYPES
West Moors New 203

Habitat Type	Area (Hectares)				
	Present Time (2009)	In 10 years time	Change from present	In 20 years time	Change from present
Predominantly Conifer Woodland	121.7	90.3	-31.4	87.5	-34.2
Mixed Woodland	0.2	15.6	15.4	15.6	15.4
Broadleaf Woodland	1.1	0.0	-1.1	0.0	-1.1
Heathland	14.0	17.8	3.8	20.6	6.6
Wooded Heath	3.0	15.5	12.5	15.5	12.5
Other Open Space	4.7	5.1	0.4	5.1	0.4
Total Land Area	144.6	144.3		144.3	



Notes:

Predominantly Conifer Woodland – conifer species occupy at least 70-80% of the canopy.
Mixed Woodland – neither broadleaved or conifer species occupy more than 70-80% of the canopy.
Streamside Habitats/Wet Woodland – Mixture of open habitats and broadleaved woodland along watercourses or areas of wet/bog woodland.
Heathland – Open heathland habitat with less than 5% tree cover
Wooded Heath – Heathland with up to 30% tree cover comprising scattered groups and individual trees
Mire – Open habitat comprising wet mire communities possibly interspersed with niches of wet and dry heath.
Other Open Space – areas of permanent open space including agricultural land, wayleaves, car parks etc.

Woodland Age Structure

