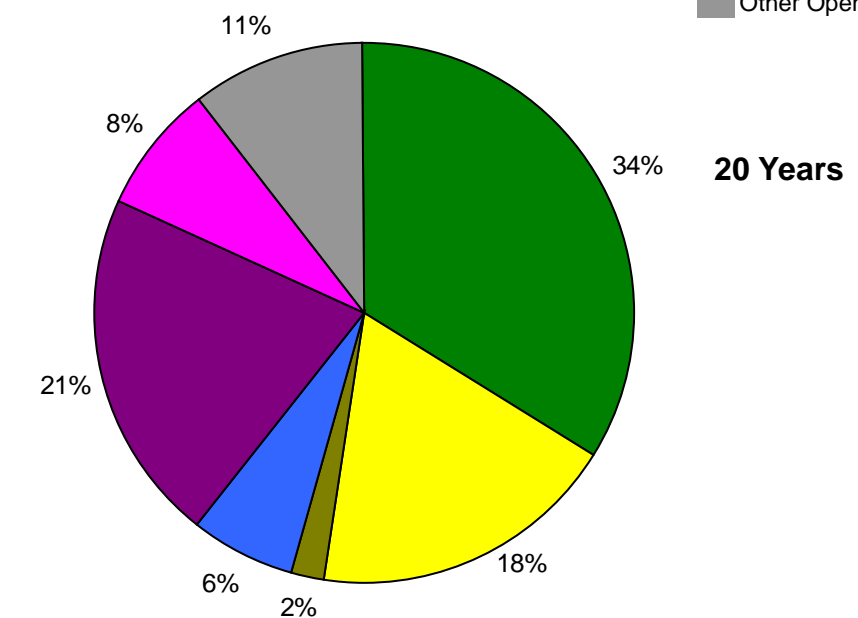
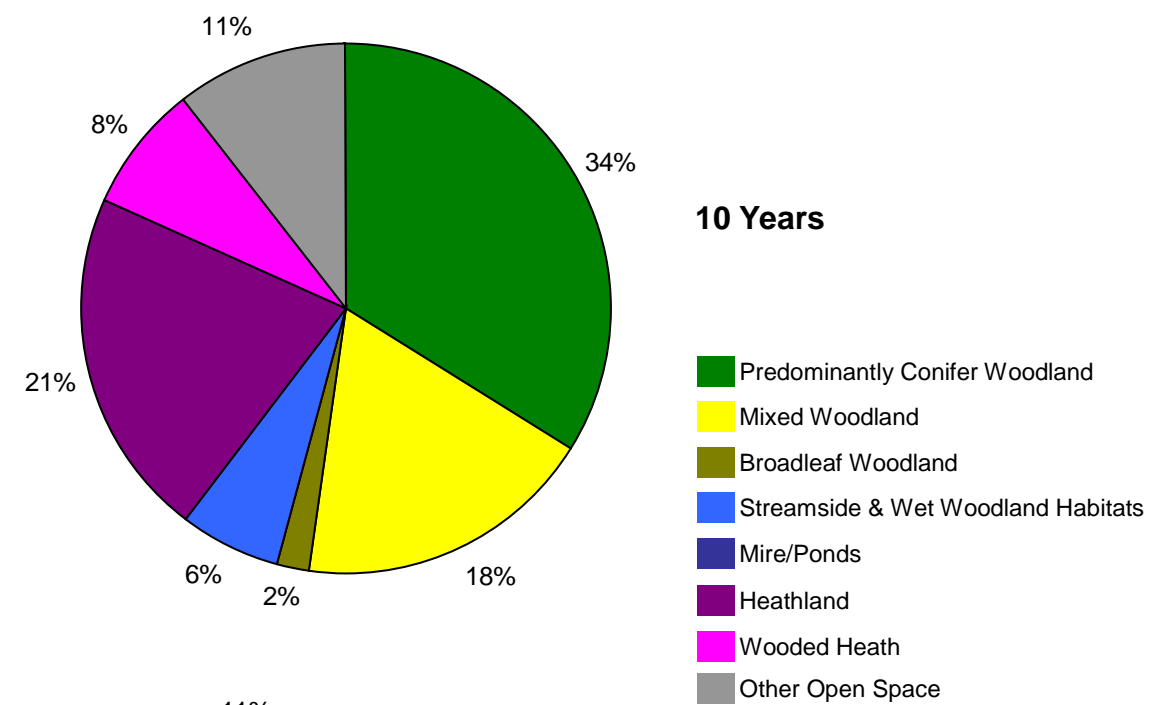
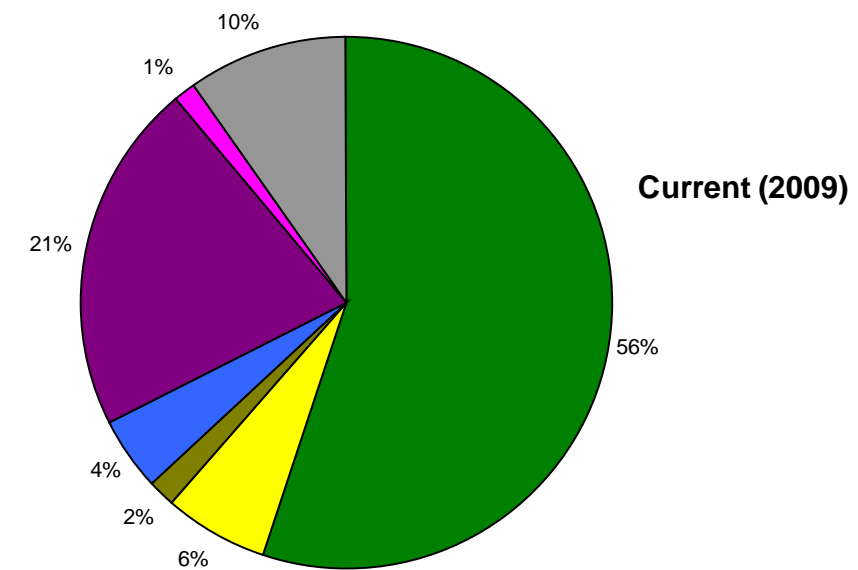


SUMMARY STATISTICS OF HABITAT TYPES
Hurn, Avon & Sopley Commons & Ramsdown New 204 & 206

Habitat Type	Area (Hectares)				
	Present Time (2009)	In 10 years time	Change from present	In 20 years time	Change from present
Predominantly Conifer Woodland	270.5	165.9	-104.7	166.4	-104.1
Mixed Woodland	30.7	89.7	58.9	89.7	58.9
Broadleaf Woodland	9.0	9.9	1.0	9.8	0.8
Streamside habitats/wet woodland	22.0	30.5	8.5	30.5	8.5
Heathland	104.9	104.4	-0.4	104.1	-0.8
Wooded Heath	6.0	37.4	31.4	37.4	31.4
Other Open Space	48.2	52.2	4.0	52.2	4.0
Total Land Area	491.3	490.1		490.1	

Notes:

Predominantly Conifer Woodland – conifer species occupy at least 70-80% of the canopy.
Mixed Woodland – neither broadleaved or conifer species occupy more than 70-80% of the canopy.
Streamside Habitats/Wet Woodland – Mixture of open habitats and broadleaved woodland along watercourses or areas of wet/bog woodland.
Heathland – Open heathland habitat with less than 5% tree cover
Wooded Heath – Heathland with up to 30% tree cover comprising scattered groups and individual trees
Mire – Open habitat comprising wet mire communities possibly interspersed with niches of wet and dry heath.
Other Open Space – areas of permanent open space including agricultural land, wayleaves, car parks etc.



Woodland Structure

