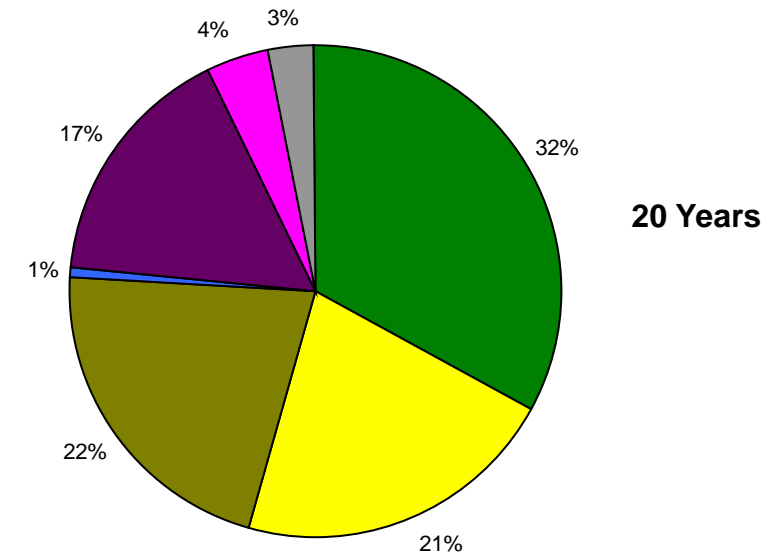
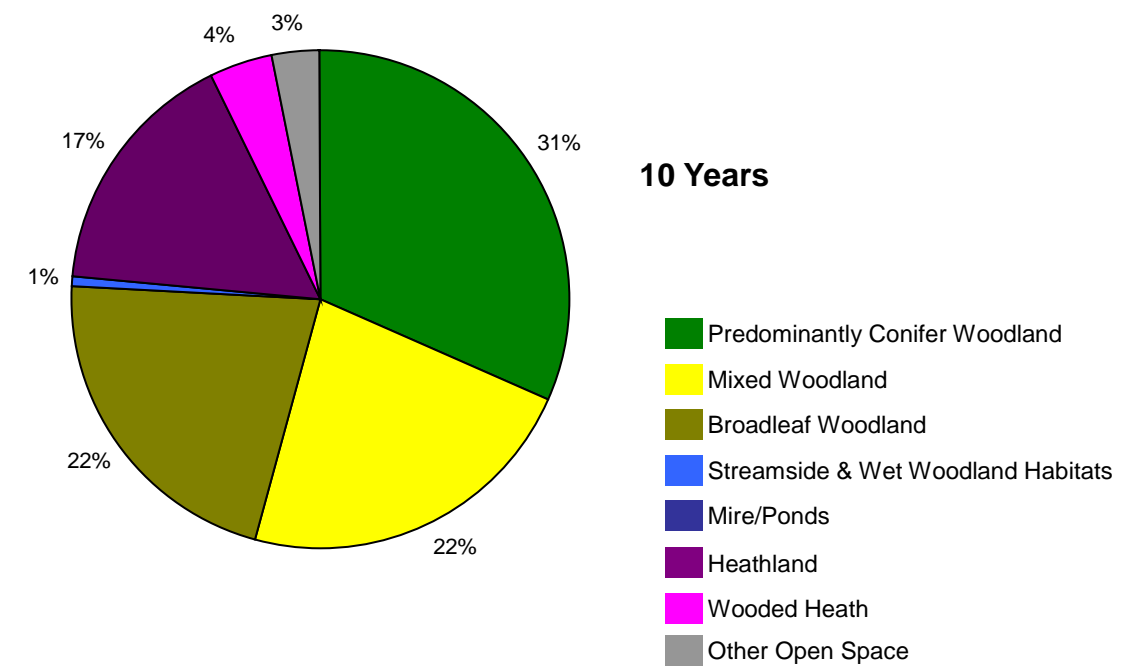
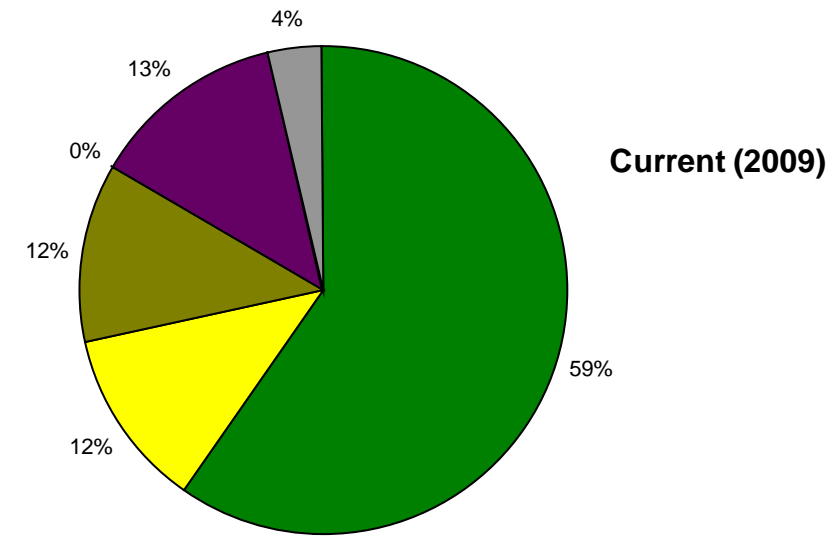


SUMMARY STATISTICS OF HABITAT TYPES
Cannon Hill, Uddens & Whitesheet, New 207 & 208

Habitat Type	Area (Hectares)				
	Present Time (2009)	In 10 years time	Change from present	In 20 years time	Change from present
Predominantly Conifer Woodland	230.0	122.1	-107.9	127.4	-102.6
Mixed Woodland	45.6	86.4	40.8	81.2	35.6
Broadleaf Woodland	46.7	83.3	36.6	83.3	36.6
Streamside habitats/wet woodland	0.0	2.0	2.0	2.0	2.0
Heathland	49.8	63.7	13.9	63.6	13.9
Wooded Heath	0.0	16.2	16.2	16.2	16.2
Other Open Space	14.0	11.5	-2.6	11.5	-2.6
Total Land Area	386.1	385.1		385.1	

Notes:

Predominantly Conifer Woodland – conifer species occupy at least 70-80% of the canopy.
Mixed Woodland – neither broadleaved or conifer species occupy more than 70-80% of the canopy.
Streamside Habitats/Wet Woodland – Mixture of open habitats and broadleaved woodland along watercourses or areas of wet/bog woodland.
Heathland – Open heathland habitat with less than 5% tree cover
Wooded Heath – Heathland with up to 30% tree cover comprising scattered groups and individual trees
Mire – Open habitat comprising wet mire communities possibly interspersed with niches of wet and dry heath.
Other Open Space – areas of permanent open space including agricultural land, wayleaves, car parks etc.



Woodland Age Structure

