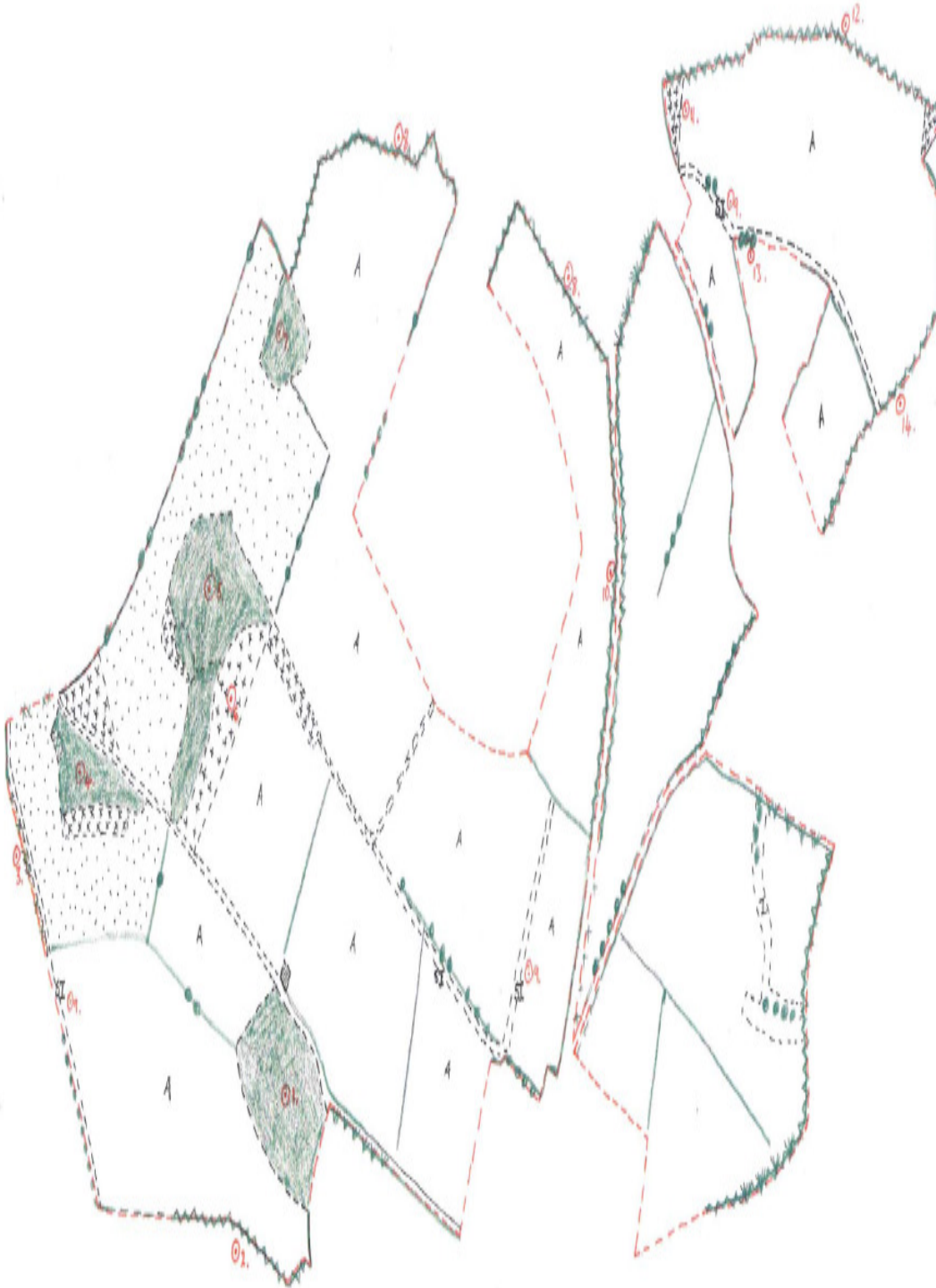











## Habitat map



Appendix 11 – Phase 1 Habitat map.

### Key to habitat coding

	A1.1.1	Semi-natural broad-leaved woodland
	A2	Scrub (dense or scattered)
	A3	Parkland and scattered trees
I	B4	Improved grassland (no colour)
SI	B6	Poor semi-improved grassland (no colour)
	C3.1	Tall ruderal
	G1	Standing water (ponds)
A	J1.1	Cultivated land - arable
	J1.3	Ephemeral/short vegetation
	J2.1	Intact hedgerow (species-rich / species poor)
	J2.2	Defunct hedgerow (species-rich / species-poor)
	J2.3	Hedgerow with trees
	J4	Bare ground
		Target note
		Habitat division