
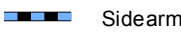





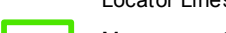



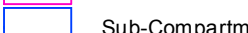



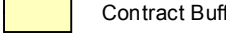




Operations Map (1)
 Forest District: Central England
 Forest Name: Blidworth & Thieves
 Contract Name: Sherwood South and |North
 Contract No: FM4515
 Contract Type: Any Roads Operation
 Prepared By -
 Contact No:
 Date Prepared -

A3 Scale:
 1:10,000

	Open Water		Sidearm
	FC Road		Labels
	FC Ride		Compartment Labels
	Public Right of Way		Locator Lines
	Powerline UG		Management Area
	Powerline OH		Compartments
	Access Route		Sub-Compartments
	Ride		Contract Line
	Road		Contract Buffer