

Countryside and Rights of Way Act 2000

THIS NOTICE AFFECTS YOUR OPEN ACCESS RIGHTS OVER THIS LAND

Open access under this Act is excluded on the land edged in Black on the map below

Form of Restriction: No Public Access

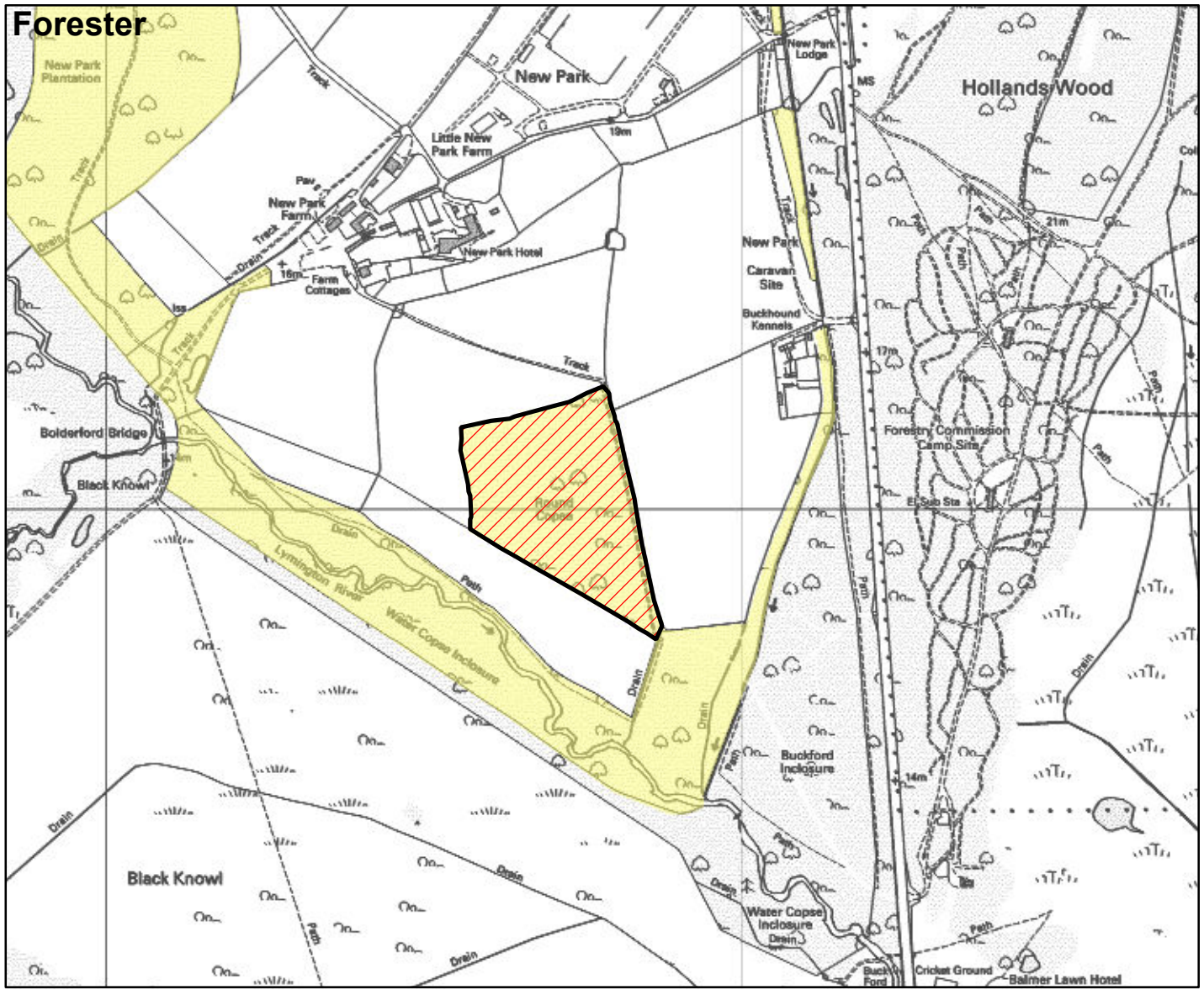
Period of Restriction: 01/09/2015 TO 31/10/2015

This exclusion is necessary for: SECTION 25(1b) PUBLIC SAFETY




This does not affect how you use any public rights of way across the land

Case Number: 2015087902


Map centred on national grid reference: SU 297 039



Forester

-  Area of CROW restriction
-  CROW Dedicated Land
-  Public Right of Way

Map Scale : 1:10,000



© Crown copyright and database right [2015] Ordnance Survey [100021242]

For further details or if any information on this notice is incorrect please contact enquiries.new.forest@forestry.gsi.gov.uk or write to New Forest, The Queen's House, Lyndhurst, Hants , SO43 7NH or phone us on 0300 067 4600