











Roads and Access Map

Forest District: PENINSULA
 Forest Name: Haldon5
 Contract Name: Waddon Brake
 Contract No: Lot 9 Exeter
 Map No -
 Prepared By -
 Contact No:
 Date Prepared -

- | | | | |
|---|-----------------|---|-----------------|
|  | FC Road |  | Other |
|  | FC Ride |  | Fell |
|  | Main Road |  | Thin |
|  | Minor Road |  | Contract Buffer |
|  | Contours | | |
|  | Management Area | | |