
















### Constraints and Hazards Map

Forest District: PENINSULA  
 Forest Name: Haldon5  
 Contract Name: Waddon Brake  
 Contract No: Lot 9 Exeter  
 Map No -  
 Prepared By -  
 Contact No:  
 Date Prepared -

- |   |                             |   |                 |
|---|-----------------------------|---|-----------------|
|  | Statutory Conservation Area |  | Minor Road      |
|  | FC Road                     |  | Contours        |
|  | FC Ride                     |  | Management Area |
|  | Watercourse                 |  | Other           |
|  | Public Right of Way         |  | Fell            |
|  | Steep Ground Point          |  | Thin            |
|  | Mast/Aerial/Windfarm        |  | Contract Buffer |
|  | Main Road                   |   |                 |