













### Constraints and Hazards Map

Forest District: PENINSULA  
 Forest Name: Powderham  
 Contract Name: Powderham  
 Contract No: Lot 8 Exeter  
 Map No -  
 Prepared By -  
 Contact No:  
 Date Prepared -

- |   |                         |   |                 |
|---|-------------------------|---|-----------------|
|  | Conservation Area (FC)  |  | Contours        |
|  | FC Road                 |  | Management Area |
|  | FC Ride                 |  | Other           |
|  | Gas Pipeline            |  | Fell            |
|  | Conservation Point (FC) |  | Thin            |
|  | Minor Road              |  | Contract Buffer |