













Constraints and Hazards Map

Forest District: PENINSULA
 Forest Name: Soussons
 Contract Name: Soussons C/F west
 Contract No: Lot 7 Dartmoor
 Map No -
 Prepared By -
 Contact No:
 Date Prepared -

- | | | | |
|---|-----------------------------|---|-----------------|
|  | Heritage Designation |  | Contours |
|  | Statutory Conservation Area |  | Management Area |
|  | FC Road |  | Other |
|  | FC Ride |  | Fell |
|  | Watercourse |  | Thin |
|  | FC Warning/Diversion Sign |  | Contract Buffer |