















Roads and Access Map

Forest District: PENINSULA
 Forest Name: Wistlandpound
 Contract Name: Wistlandpound
 Contract No: Lot 6 North Devon
 Map No -
 Prepared By -
 Contact No:
 Date Prepared -

- | | | | |
|---|--------------|---|-----------------|
|  | Bridge |  | Minor Road |
|  | FC Road |  | Contours |
|  | FC Ride |  | Management Area |
|  | Powerline OH |  | Other |
|  | Access Route |  | Fell |
|  | Access Point |  | Thin |
|  | Main Road |  | Contract Buffer |