












Constraints and Hazards Map

Forest District: PENINSULA
 Forest Name: Quoditch
 Contract Name: Quoditch
 Contract No: Lot 3 West Devon
 Map No -
 Prepared By -
 Contact No:
 Date Prepared -

- | | | | |
|---|---------------------|---|-----------------|
|  | FC Road |  | Management Area |
|  | FC Ride |  | Other |
|  | Watercourse |  | Fell |
|  | Public Right of Way |  | Thin |
|  | Minor Road |  | Contract Buffer |
|  | Contours | | |