












Arrows indicate planting direction.

Operations Map (1)

Forest District: PENINSULA
 Forest Name: Sheldon
 Contract Name: Sheldon
 Contract No: Lot 1 East Devon
 Map No -
 Prepared By -
 Contact No:
 Date Prepared -

- | | | | |
|---|----------------------|---|---------------------------|
|  | Steep Ground Area |  | FC Warning/Diversion Sign |
|  | FC Road |  | Management Area |
|  | FC Ride |  | Other |
|  | Watercourse |  | Fell |
|  | Access Route |  | Thin |
|  | Machine Storage Area |  | Contract Buffer |