











Constraints and Hazards Map (1)

Forest District: PENINSULA
 Forest Name: Burley Down, Lydford, Brentor
 Contract Name: Lydford & Coles Wood
 Contract No: Lot 12 West Devon
 Map No -
 Prepared By -
 Contact No:
 Date Prepared -

- | | | | |
|---|---------------------|---|-----------------|
|  | Open Water |  | Contours |
|  | FC Road |  | Management Area |
|  | FC Ride |  | Other |
|  | Watercourse |  | Fell |
|  | Public Right of Way |  | Thin |
|  | Powerline OH |  | Contract Buffer |
|  | Minor Road | | |