








Forestry Commission England

Location Map

A4 Scale: 1:50,000

Forest District: PENINSULA
 Forest Name: Haldon2
 Contract Name: Freers
 Contract No: Lot 10 Exeter
 Prepared By -
 Date Prepared -

Contact No:

	Motorway		Fell
	Main Road		Thin
	Minor Road		Contract Buffer
	Management Area		

COLOUR MAPS MUST NOT BE PHOTOCOPIED IN BLACK & WHITE