









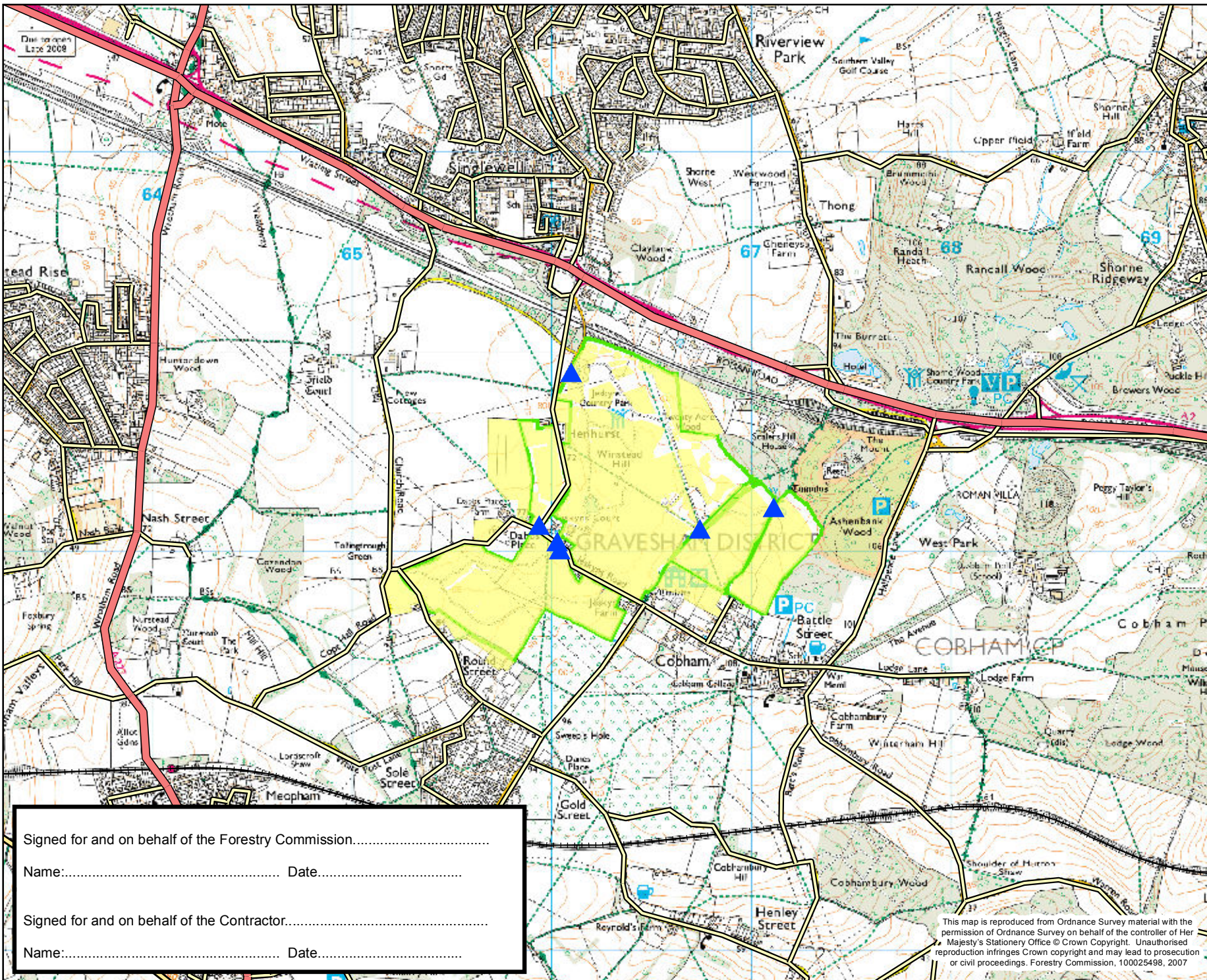
**Location Map**  
 Forest District: EAST ENGLAND  
 Forest Name: Jeskyns  
 Contract Name: Jeskyns  
 Vegetation Maintenance Contract  
 Contract No: 103/1/31

Contract Type: Operational  
 Map No: 1  
 Prepared By: Denise Bird  
 Contact no: 01474 825118  
 Date Prepared: 29/07/2013

A4 Scale: 1:25,000

**Legend**

-  Access point
-  Motorway
-  A Road
-  B Road
-  Minor Road
-  Railway
-  Contract\_area
-  Management Area



Signed for and on behalf of the Forestry Commission.....

Name:..... Date.....

Signed for and on behalf of the Contractor.....

Name:..... Date.....

This map is reproduced from Ordnance Survey material with the permission of Ordnance Survey on behalf of the controller of Her Majesty's Stationery Office © Crown Copyright. Unauthorised reproduction infringes Crown copyright and may lead to prosecution or civil proceedings. Forestry Commission, 100025498, 2007