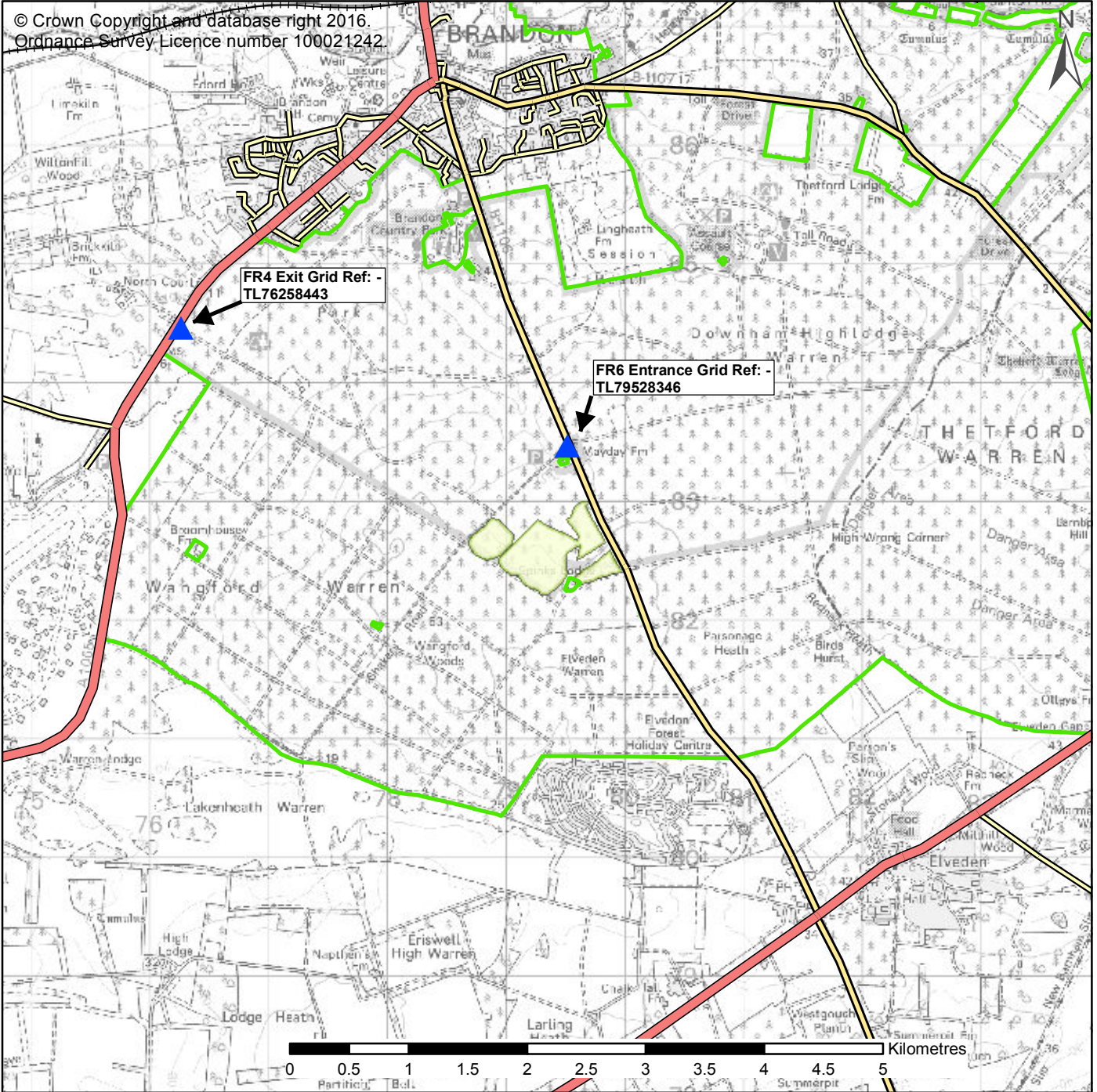











© Crown Copyright and database right 2016.  
 Ordnance Survey Licence number 100021242.



**Forestry Commission Location Map** A4 Scale: 1:50,000

Forest District: East England  
 Forest Name: Elveden  
 Contract Name: Elveden  
 Contract No: 103-15-GNF-EC2  
 Contract Type: Standing Sales  
 Prepared By - Contact No:  
 Date Prepared -

	Access Point		Management Area
	Main Road		Fell
	Secondary Road		Thin
	Minor Road		Contract Buffer
	Railway		

COLOUR MAPS MUST NOT BE PHOTOCOPIED IN BLACK & WHITE