






















































































# Contract Mapper

## Full Symbology List

### Black & White symbology

	Access Point		Route - Excluded		Management Area
	Ancient Monument (s)		Route - Consultation		Other
	Ancient Monument (u)		Route - Agreed		Fell
	Ancient Monument (unknown)		Ancient Monument Line		Thin
	Bridge/Culvert/Ford		Conservation Line (FC)		Ancient Monument Area
	Conservation Point (FC)		Drain		Conservation Area (FC)
	FC Prohibition Sign		FC Ride		Mine area
	FC Threshold Sign		FC Road		No Go Area
	FC Warning/Diversion Sign		FC Trail/Cycle Route		Open Water
	Mast/Aerial/Windfarm		Fence Line		Other Area
	Mine shaft		Gas Pipeline		Quarry
	Other Point		Other Line		Soft Ground
	Recreation Site		Other Trail		Statutory Conservation Area
	Steep Ground Point		Powerline OH		Steep Ground Area
	Water Supply Point		Powerline UG		Gate/Cattle Grid
	Waymarker Post		Public Right of Way		Turning Point
	Timber Stacking Area		Telephone Line OH		Compartments
	Machine Storage Area		Telephone Line UG		Sub-Compartments
	Oil/Urea Storage Area		Third Party Access		Contract Buffer
	Bridge		Wall		Order of Felling Boundary
	Culvert		Water Pipeline		Tariff Boundary
	Curve		Watercourse		
	Deformation		Access Route		
	Excessive Camber		In-Wood Access Route		
	Excessive Crossfall		Ranger Access		
	Gradient		Railway		
	Other		Secondary Road		
	Other Overhead		Minor Road		
	Overhead Line		Main Road		
	Sub-Standard Bridge Approach		Locator Lines		
	Sub-Standard Junction				
	Sub-Standard Road Width				
	Vegetation				
	Sample Tree/Plot				