

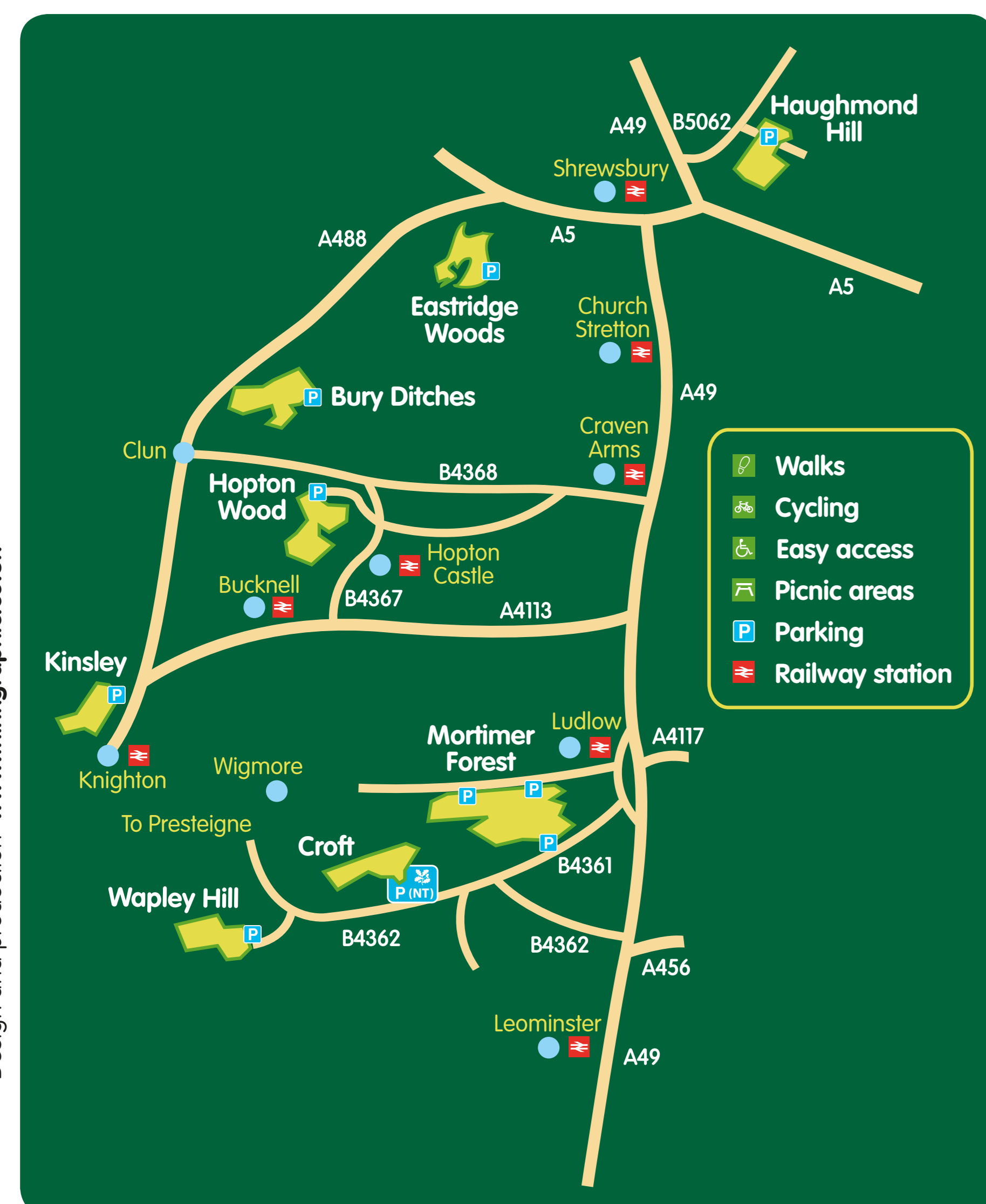


Welcome to Hopton Woods

Use the Warm-up Loop to check that you and your bike are up to the ride before heading out on the Pearce XC. Enjoy its flowing descents, challenging climbs and some great views over the surrounding countryside.

For the less experienced rider the Hopton Blue is on wide tracks but you'll still have to work on the climbs and descents and be ready for uneven surfaces. You are also welcome to ride the network of forest roads, take a photo of the map before you head out as a guide.

Enjoyed Hopton? You will love **Eastridge Wood's Trails!**



Follow the forest Cycle Code

1. Don't rely on others:
 - ▶ Can you get home safely?
 - ▶ Carry the right equipment and know how to use it.



2. For your own safety:
 - ▶ Always wear the right safety clothing, at least a cycle helmet and gloves.
 - ▶ Only cycle within your abilities.
 - ▶ Only tackle jumps and other challenges if you are sure you can do them, have a look first!
 - ▶ Train properly especially for difficult and technical routes



3. On and off road:
 - ▶ Expect the unexpected – watch out for other visitors
 - ▶ For your own and others' safety always follow warning signs and any advice you are given
 - ▶ If a vehicle is loading timber stop and wait for the driver to let you pass safely.



4. Cycle carefully and come back soon!

Emergency Information

In the case of emergency call 999

SOS You are in HOPTON WOODS, Near HOPTON CASTLE
The nearest postcode is SY7 0QF
The grid reference for this sign is SO 348 778

H The closest Accident & Emergency Department is the Royal Shrewsbury Hospital (45 mins drive)

Directions to this site – Turn off the B4385 (Purslow to Bucknell road) to the village of Hopton Castle, continue through the village (west) the turning to the woods is on the left, the car park is at the end of the forest road.

Your Safety

- ▶ Mountain biking is a potentially hazardous activity carrying a significant risk. It should only be undertaken with a full understanding of all inherent risks. The guidelines on this panel must always be used in conjunction with the exercise of your own experience, intuition and careful judgement.
- ▶ Routes may change owing to weather conditions, the season, tree felling and other forest operations.
- ▶ **No motorbikes, quadbikes, dogs or horses** are allowed on the MBT trails.



Find the right trail for you

Blue Moderate

Suitable for: Intermediate cyclists/mountain bikers with basic off-road riding skills. Mountain bikes or hybrids.
Trail Surface types: Wide trail, the surface may be loose, uneven or muddy.
Gradients and technical trail features: An initial long climb from the car park and sweeping descent.
Suggested fitness level: A good standard of fitness can help.

Red Difficult

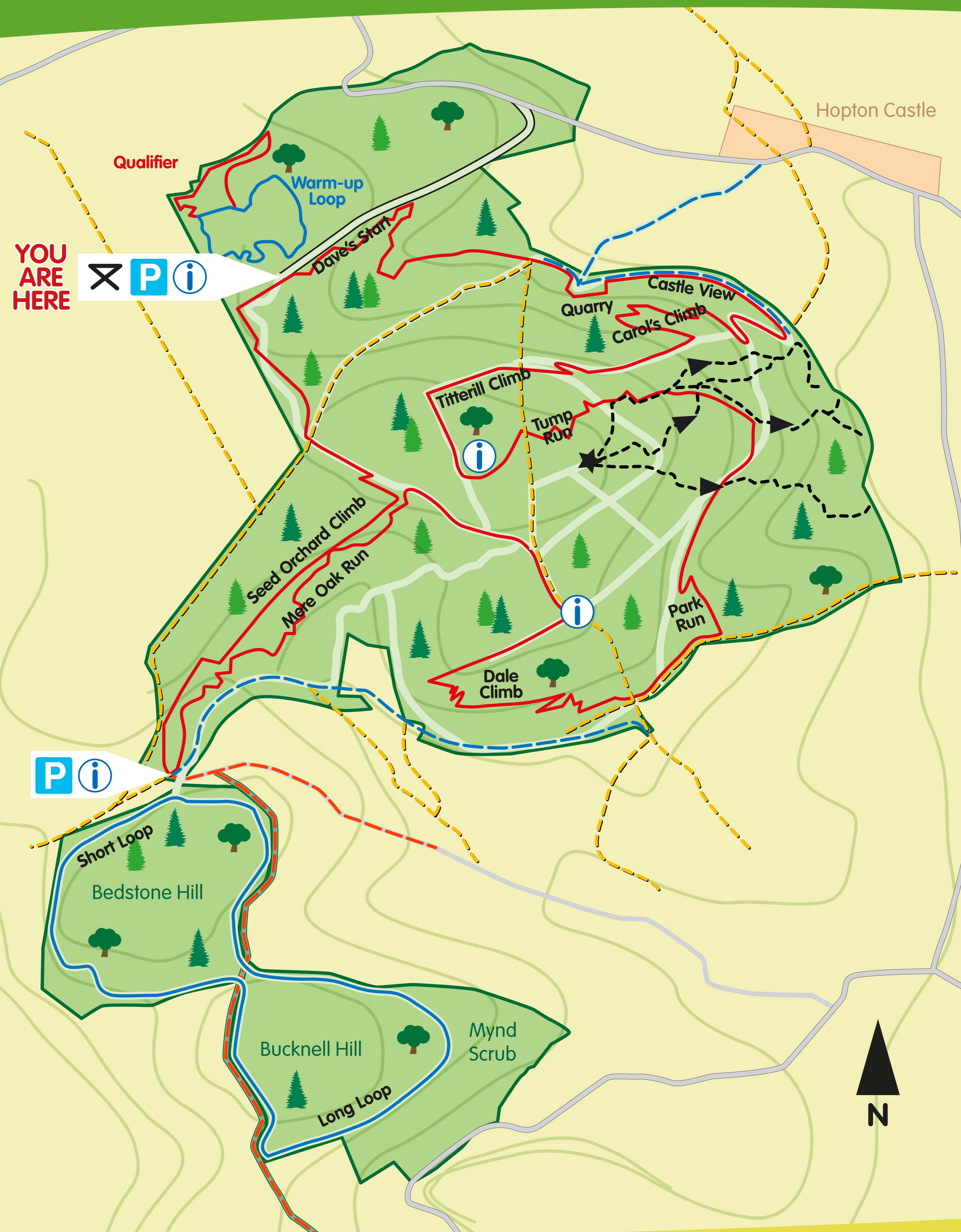
Suitable for: Proficient mountain bikers with good off road riding skills. Suitable for better quality off-road mountain bikes.
Trail Surface types: Rocky, rooty, muddy, uneven, loose surfaces likely to change frequently with the weather conditions.
Gradients and technical trail features: steep climbs and sharp descents of a challenging nature, expect tight turns, berms, rocks and logs.
Suggested fitness level: A higher level of stamina and fitness, technical ability essential.

Downhill Trails

Extreme

Suitable for: Experienced downhill riders
Trail Surface types: As a red trail but with an expectation of greater challenge and continuous difficulty.
Gradients and technical trail features: Sleep and committing with tight turns, natural drops and rocks.
Suggested fitness level: A good standard of fitness, but technical skills more important.

YOU ARE HERE



The Trails

Warm-up Loop (moderate) 1.1km

Waymarked blue
Suitable for novice riders with some off-road experience.

Qualifier (difficult) 1.7km

Waymarked red
Try out your skills and your bike on this qualifier trail before committing yourself to the Pearce XC

Pearce XC (difficult) 12.66km

Waymarked red
Sweeping descents, challenging climbs, rocks, roots and mud a fantastic route for experienced riders.

Hopton Blue (moderate) 4.06km

Waymarked blue
Suitable for novice riders with some off-road experience this trail is on wide tracks, steep in places.

Downhill Trails

Steep and committing trails for experienced downhill mountain bikers with suitable bikes and safety equipment.

★ Downhill Start

P Parking

i Information post

These posts have a grid reference and directions directly back to the car park.

- Forest Roads
- - - Public Footpath
- - - Public Bridleway
- - - Public Byway

The Forestry Commission have been working in partnership with Pearce Cycles of Ludlow to develop the trails here at Hopton Woods. Pearce Cycles also run events and uplifts, for more information visit www.pearcecycles.co.uk

For further information about mountain biking in the Marches:

Forestry Commission, Whitcliffe, Ludlow, Shropshire SY8 2HD 01584 813827

www.forestry.gov.uk/marches

www.facebook.com/ourlocalwoods



Forestry Commission
England

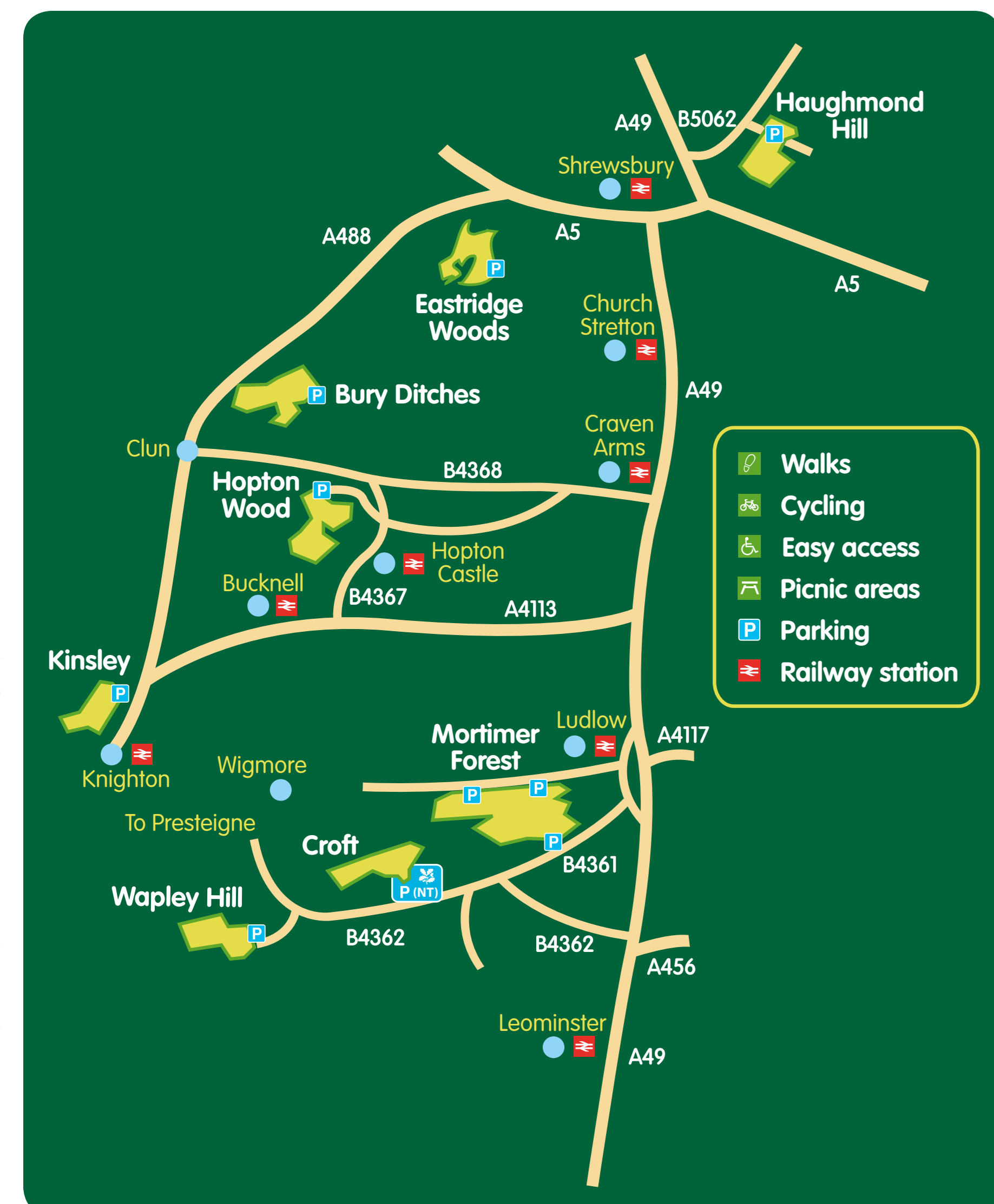


Welcome to Hopton Woods

Use the Warm-up Loop to check that you and your bike are up to the ride before heading out on the Pearce XC. Enjoy its flowing descents, challenging climbs and some great views over the surrounding countryside.

For the less experienced rider the Hopton Blue is on wide tracks but you'll still have to work on the climbs and descents and be ready for uneven surfaces. You are also welcome to ride the network of forest roads, take a photo of the map before you head out as a guide.

Enjoyed Hopton? You will love **Eastridge Wood's Trails!**



Follow the forest Cycle Code

1. Don't rely on others:
 - ▶ Can you get home safely?
 - ▶ Carry the right equipment and know how to use it.



2. For your own safety:
 - ▶ Always wear the right safety clothing, at least a cycle helmet and gloves.
 - ▶ Only cycle within your abilities.
 - ▶ Only tackle jumps and other challenges if you are sure you can do them, have a look first!
 - ▶ Train properly especially for difficult and technical routes



3. On and off road:
 - ▶ Expect the unexpected – watch out for other visitors
 - ▶ For your own and others' safety always follow warning signs and any advice you are given
 - ▶ If a vehicle is loading timber stop and wait for the driver to let you pass safely.



4. Cycle carefully and come back soon!

Emergency Information

In the case of emergency call 999

You are in HOPTON WOODS, Near BEDSTONE. The nearest postcode is SY7 0BG. The grid reference for this sign is SO 345 763

The closest Accident & Emergency Department is the Royal Shrewsbury Hospital (45 mins drive)

Directions to this site – Turn off the B4367 into the village of Bedstone, take the turning on the left (signposted for Mynd) and then the first turning on the right sign posted for Darky Dale. This sign is at the end of the road.

Your Safety

▶ Mountain biking is a potentially hazardous activity carrying a significant risk. It should only be undertaken with a full understanding of all inherent risks. The guidelines on this panel must always be used in conjunction with the exercise of your own experience, intuition and careful judgement.

▶ Routes may change owing to weather conditions, the season, tree felling and other forest operations.

▶ No motorbikes, quadbikes, dogs or horses are allowed on the MBT trails.



Find the right trail for you

Blue Moderate

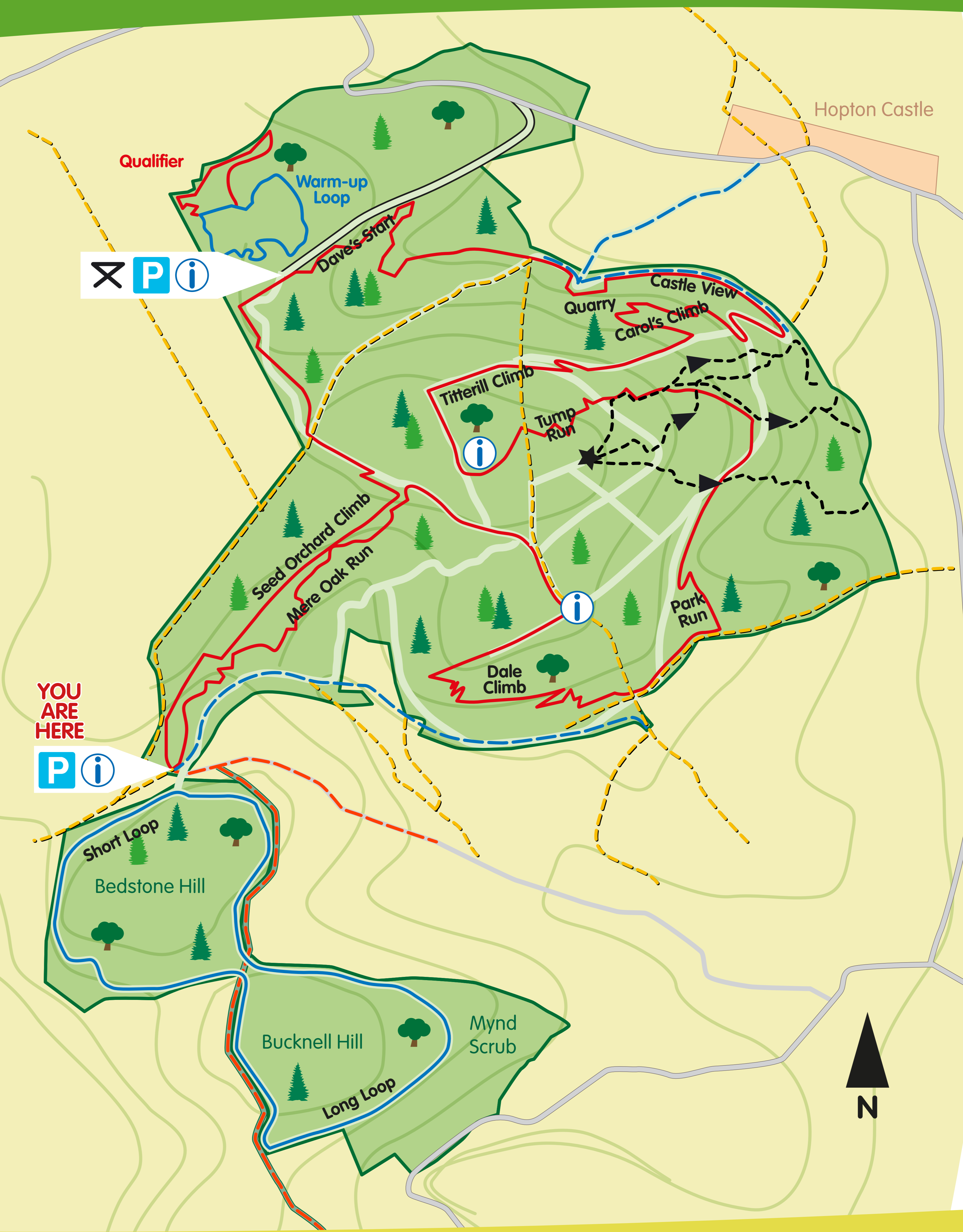
Suitable for: Intermediate cyclists/mountain bikers with basic off-road riding skills. Mountain bikes or hybrids.
Trail Surface types: Wide trail, the surface may be loose, uneven or muddy.
Gradients and technical trail features: An initial long climb from the car park and sweeping descent.
Suggested fitness level: A good standard of fitness can help.

Red Difficult

Suitable for: Proficient mountain bikers with good off road riding skills. Suitable for better quality off-road mountain bikes.
Trail Surface types: Rocky, rooty, muddy, uneven, loose surfaces likely to change frequently with the weather conditions.
Gradients and technical trail features: steep climbs and sharp descents of a challenging nature, expect tight turns, berms, rocks and logs.
Suggested fitness level: A higher level of stamina and fitness, technical ability essential.

Downhill Trails Extreme

Suitable for: Experienced downhill riders
Trail Surface types: As the red trail but with an expectation of greater challenge and continuous difficulty.
Gradients and technical trail features: Steep and committing with tight turns, natural drops and rocks.
Suggested fitness level: A good standard of fitness, but technical skills more important.



The Trails

Warm-up Loop (moderate) 1.1km
 Waymarked blue
 Suitable for novice riders with some off-road experience.

Qualifier (difficult) 1.7km
 Waymarked red
 Try out your skills and your bike on this qualifier trail before committing yourself to the Pearce XC

Pearce XC (difficult) 12.66km
 Waymarked red
 Sweeping descents, challenging climbs, rocks, roots and mud a fantastic route for experienced riders.

Hopton Blue (moderate) 4.06km
 Waymarked blue
 Suitable for novice riders with some off-road experience this trail is on wide tracks, steep in places.

Downhill Trails
 Steep and committing trails for experienced downhill mountain bikers with suitable bikes and safety equipment.

- ★ Downhill Start
- P Parking
- i Information post/board

These posts have a grid reference and directions directly back to the car park.

- Forest Roads
- - - Public Footpath
- - - Public Bridleway
- - - Public Byway

The Forestry Commission have been working in partnership with Pearce Cycles of Ludlow to develop the trails here at Hopton Woods. Pearce Cycles also run events and uplifts, for more information visit www.pearcecycles.co.uk

Design and production www.thinkgraphic.co.uk

