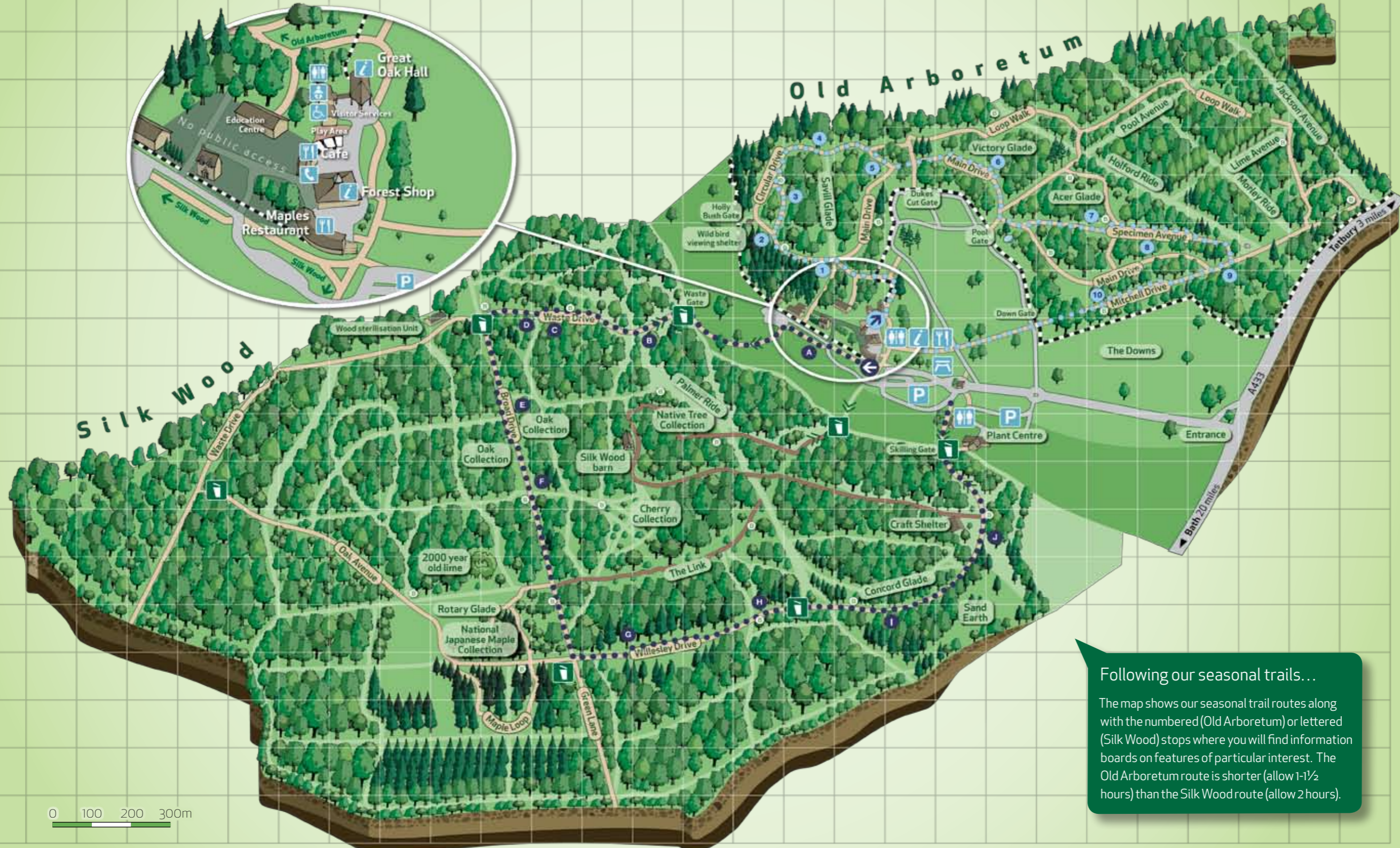









1 2 3 4 5 6 7 8 9 10 11 12 13 14 15 16 17 18 19 20 21 22 23 24 25 26 27 28





A
B
C
D
E
F
G
H
I
J
K
L
M
N
O
P
Q
R





KEY  North

-  Restaurant/Café
-  Picnic area
-  Baby changing
-  Wheelchair point

-  Woodchip path
-  Gravel path (suitable for wheelchairs)
-  Unsurfaced path

-  Steep slope
-  Dog-free zone (Old Arboretum)
-  Selected dog bins
-  Selected benches

Seasonal trails

-  Winter trail (Old Arboretum)
-  Winter trail (Silk Wood)

The seasonal guide is generously supported by the Friends of Westonbirt Arboretum

Following our seasonal trails...
The map shows our seasonal trail routes along with the numbered (Old Arboretum) or lettered (Silk Wood) stops where you will find information boards on features of particular interest. The Old Arboretum route is shorter (allow 1-1/2 hours) than the Silk Wood route (allow 2 hours).

A large format **easy to read map** is available from the Great Oak Hall