







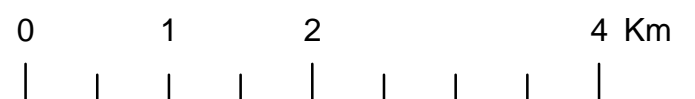




1. Morangie Forest

-  Potential Red Squirrel Stronghold
-  Broadleaved
-  Coniferous
-  Felled
-  Ground prepared for planting
-  Mixed
-  Shrub
-  Young trees

Potential Red Squirrel Strongholds



Produced by CGIS, Forestry Commission Scotland,
Silvan House, 231 Corstorphine Road, Edinburgh, EH12 7AT

This map is based upon Ordnance Survey material with the permission of Ordnance Survey on behalf of the Controller of HMSO. © Crown Copyright. Unauthorised reproduction infringes Crown copyright and may lead to civil proceedings. Forestry Commission. Licence Number 100025498: 2009.

© Crown copyright. All rights reserved.
Forestry Commission. 100025498. 2009.

NGR - NH710782