














Planting Key

-  Existing tree
-  Woodland
-  Natural regeneration
-  Orchard
-  Parkland planting
-  Shrubs
-  Coppice

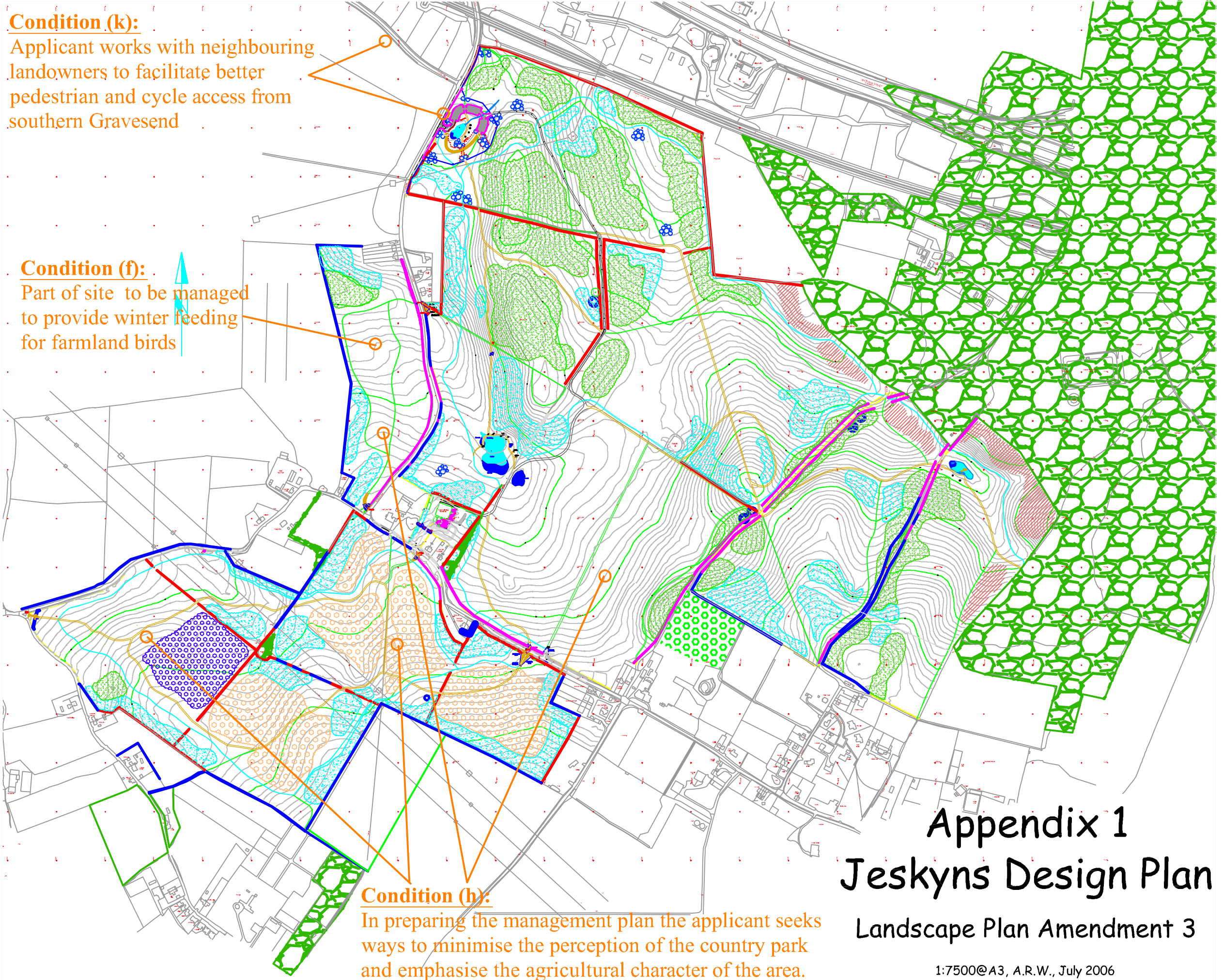
Hedge Key

-  Existing old hedges
-  Recently established hedges
-  Proposed new hedges

Proposed Routes

-  All-ability trail
-  Horse trail
-  Grass ride
-  Maintenance track

- Jeskyns Amendment 2
- Adjustments to planting and path alignments following neighbour consultation.
 - Screen planting on Henhurst Hill
 - Addition of hedges and planting to reflect field pattern in southern area.
 - Reduction of coppice area.
 - Realignment of public footpath diagonally through site and adjacent planting areas.
 - Removal of planting from interesting area of archaeology at Winstead Wood.
 - Adjustment to shrub planting under powerlines.
 - Fencing and perimeter work around car park.
- Amendment 3
- Removal of significant area of orchard and woodland from Jeskyns Grove (west of Henhurst Road).



Appendix 1

Jeskyns Design Plan

Landscape Plan Amendment 3