

# Photographic Survey

Part of Miterdale Forest  
under Fell End

Stag Wood, mostly Pine with  
some Larch and an  
understorey of dense  
Rhododendron in many areas

Japanese Garden  
behind here



## 1 Looking east from near Eskdale School

This view clearly shows that Giggle Alley straddles a Knoll. The broken nature of the forest canopy can just be seen where the Japanese Garden is located along with the effects of the January 2005 storm on the woodland edge. As the woodland covers the whole of the Knoll it seems to fit well in the landscape.

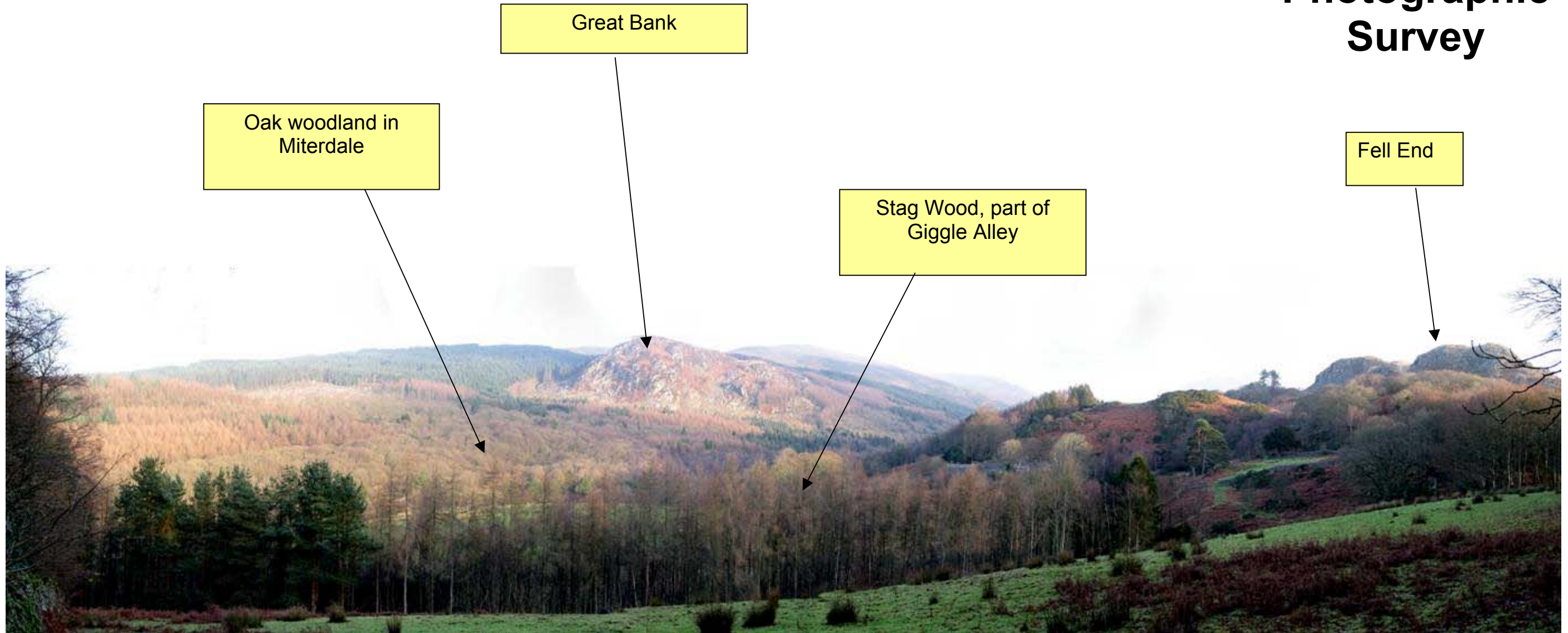


Forestry Commission  
England

North West England Forest District

**Giggle Alley**  
Woodland Management Plan

# Photographic Survey



## 2 Looking north from within Giggle Alley

This view shows one of the most popular viewpoints within Giggle Alley looking out towards the craggy face of Great Bank and the valley of Miterdale. The mature larch and pine of Stag Wood is seen in the foreground.



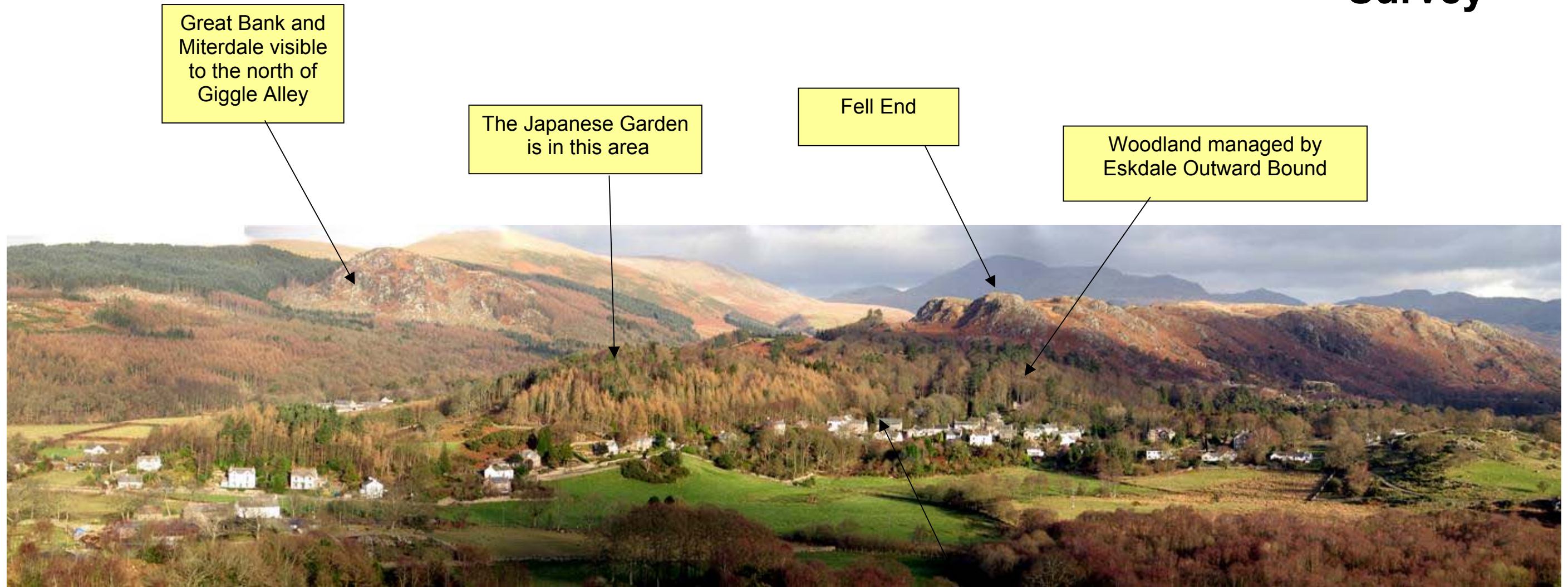
Forestry Commission  
England

North West England Forest District

# Giggle Alley

Woodland Management Plan

# Photographic Survey



### 3 Looking north east from Silver Knott

This long distance view of Giggle Alley shows the woodland fitting in well in the landscape, helped by the mixture of species and adjacent woodland notably that managed by Eskdale Outward Bound. The woodland clearly sits on the end of the ridge running down from Fell End. This view also shows the close proximity of Giggle Alley and the village of Eskdale Green. Stagg Wood on the north facing slope is not visible from this viewpoint.

Eskdale Green village centre



North West England Forest District

**Giggle Alley**  
Woodland Management Plan

# Photographic Survey

Miterdale forest visible behind Giggle Alley

Recently thinned larch edge adjacent to main street is very prominent

Eskdale Green Village centre



## 4 Looking north west from Rigg

Similar to image 3 this view shows how well the woodland fits into the landscape and how much a part of Eskdale Green the woodland is.

Eskdale Outward Bound

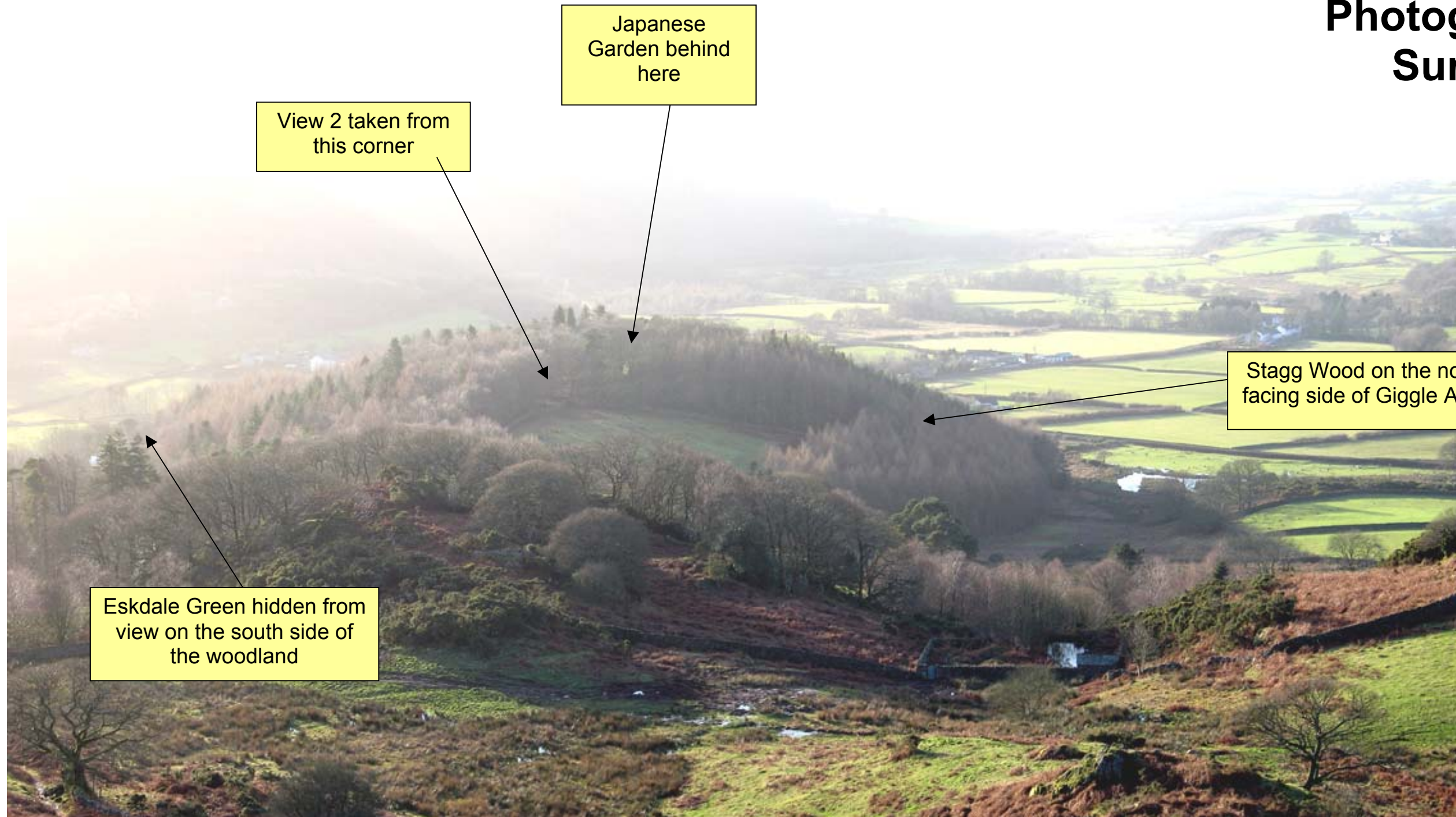


Forestry Commission  
England

North West England Forest District

**Giggle Alley**  
Woodland Management Plan

# Photographic Survey



View 2 taken from this corner

Japanese Garden behind here

Stagg Wood on the north facing side of Giggle Alley

Eskdale Green hidden from view on the south side of the woodland

## 5 Looking west from Fell End

This view from Fell End clearly shows the forest straddling the end of the ridge with Stagg Wood and the field encircled by the woodland.



Forestry Commission  
England

North West England Forest District

# Giggle Alley

Woodland Management Plan