

4 Llwybr Marchogion y Brenin

The King's Guards Trail



Gwarchodlu'r Brenin

½m/850m

20 munud

graddiant mwyaf 10%



Geimiad y Brenin - hawdd

¾m/1.1km

30 munud

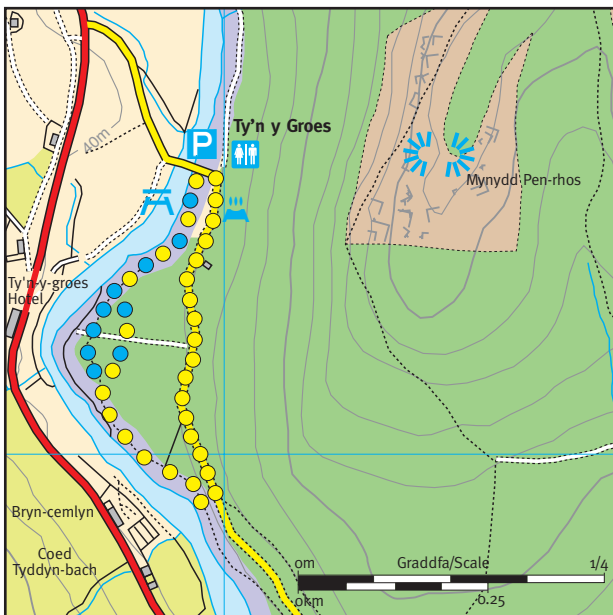
graddiant mwyaf 17%

Dechrau

O Faes Parcio Ty'n y Groes (Toiledau i'r anabl a safle picnic ac ardal chwarae sy'n addas i'r teulu).

Uchafbwynt

Cewch weld Ffynidwydd Douglas, sef y coed mwyaf yng Nghoed y Brenin, ar y daith hon sy'n addas i bobl abl ac anabl fel ei gilydd.



The Kings Guard

½m/850m

20 mins

max gradient 10%



The Kings Champion - easy

¾m/1.1km

30 mins

max gradient 17%

Start

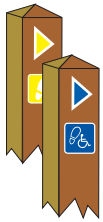
From Ty'n y Groes Car Park say 'tin-uh-groyse' (Disabled toilet block and family friendly picnic site and games area)

Highlights

See the magnificent Douglas firs, the biggest trees in Coed y Brenin on this walk suitable for all abilities.

4 Llwybr Marchogion y Brenin - Y daith

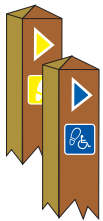
The King's Guards Trail - The route



Mae hwn yn llwybr cerdded gwych i'r teulu ger glan yr afon. Mae'r tir bron yn hollol wastad ac mae'r llwybr i'r Gwarchodlu'r Brenin yn addas ar gyfer cadeiriau olwyn.

Dilynwch yr arwyddion glas o'r maes parcio ar draws y safle picnic gwelltog (gweler y panel dehongli 'Gwarchodlu'r Brenin'). Mae'r llwybr yna'n mynd â chi yn agos at Afon Mawddach, ac yn eich arwain drwy golofnau mawreddog y coed mwyaf yng Nghoed y Brenin hyd at y "Brenin", sef y goeden fwyaf oll! Mae llwybr byr dolennog ger yr afon yna'n mynd â chi'n ôl i'r cychwyn.

Dilynwch yr arwyddion melyn nes cyrraedd y "Ceimiad". Oddi yma, mae'r llwybr yn arwain at y ffordd darmac (a ddefnyddir gan geir), sy'n mynd â chi yn ôl ar hyd allt serth at y maes parcio.



This is a great family riverside walk on almost flat ground and the walk to the King's Guard is suitable for wheelchairs.

Follow the blue waymarkers from the car park across the grassy picnic site (see the "Kings Guards" interpretation panel). The trail then takes you close to the river Mawddach, and leads you through the towering cathedral-like



columns of the biggest trees in Coed y Brenin to the "King", the biggest tree of all! A short loop path adjacent to the river then leads back to the start.

The route to the "Champion" leads on ahead by following the yellow arrows. From the Champion the trail leads to the tarmac road (cars use this) which takes you back down a steep descent, to the car park.