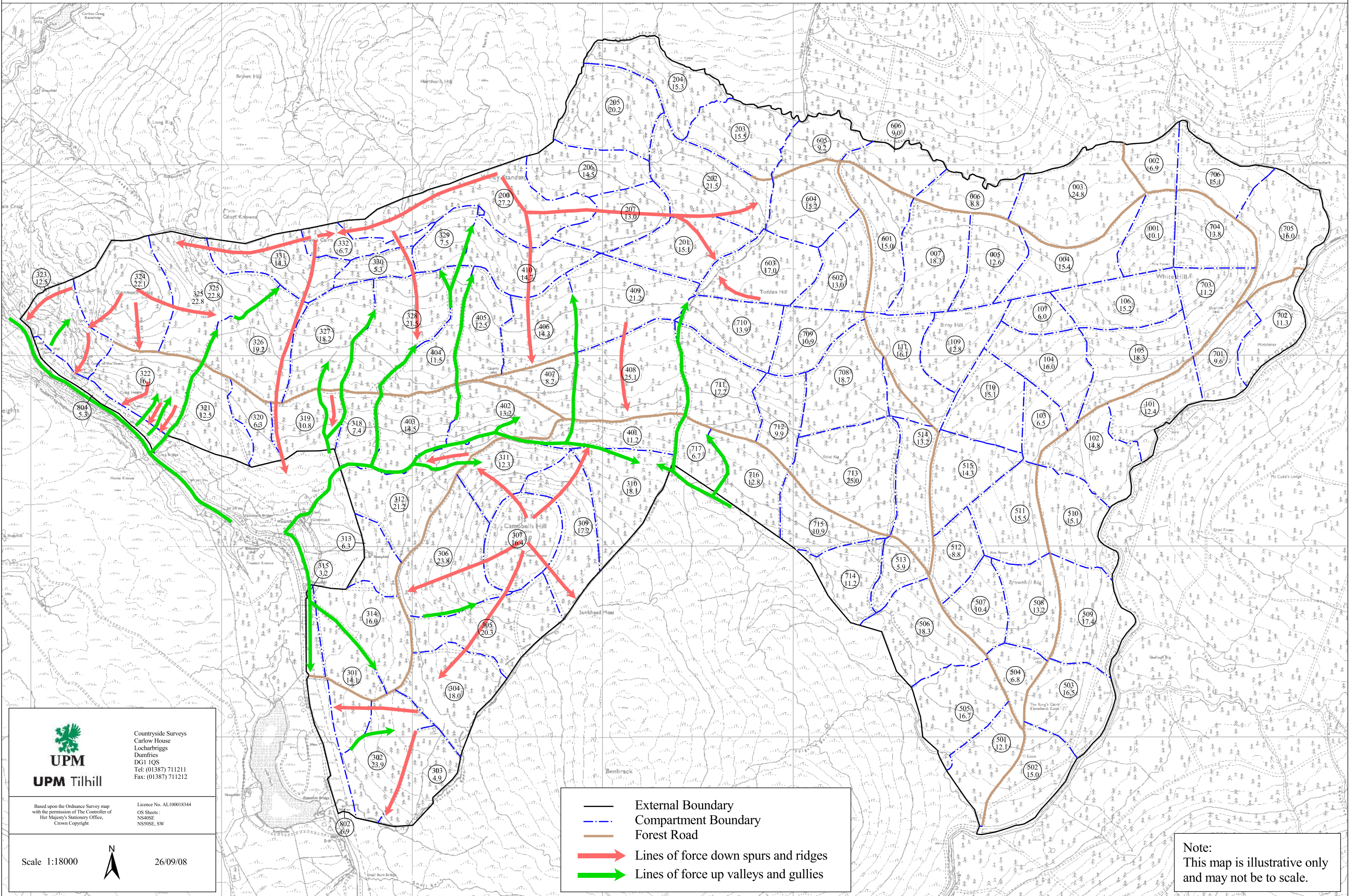




MAP 3: BROWNHILLS - LANDSCAPE ANALYSIS MAP









 Countryside Surveys
 Carlow House
 Lochbarbriggs
 Dumfries
 DG1 1QS
 Tel: (01387) 711211
 Fax: (01387) 711212

Based upon the Ordnance Survey map
 with the permission of The Controller of
 Her Majesty's Stationery Office,
 Crown Copyright

Licence No. AL100018344
 OS Sheets :
 NS40SE
 NS50SE, SW

Scale 1:18000  26/09/08

-  External Boundary
-  Compartment Boundary
-  Forest Road
-  Lines of force down spurs and ridges
-  Lines of force up valleys and gullies

Note:
 This map is illustrative only
 and may not be to scale.