





Reproduced from the Ordnance Survey map with the permission of the controller of Her Majesty's Stationery Office. License Number 100002205 Crown Copyright.

Source: Gravesham Local Plan 2000

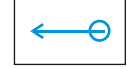



 Site Boundary

**Key Viewpoints**

Views from properties:

-  Glimpsed views
-  Short distance
-  Medium distance
-  Long distance

Views from Roads and public rights of way:

-  Glimpsed views
-  Short distance
-  Medium distance
-  Long distance



Project	Jeskyns Community Greenspace
Drawing	Visual Analysis (Local Area)

Job No	05421
Dwg No	TLP05
Scale	1:25000
Date	27.02.06
Drawn	LA
Checked	JE

